



SLIGO

and Environs

Record of Protected Structures

2010-2016

SLIGO

and Environs

Record of Protected Structures
2010-2016



What is a Record of Protected Structures?

A Record of Protected Structures (RPS) is a mechanism for the statutory protection of the architectural heritage. Under the Planning and Development Act 2000, each planning authority is required to compile and maintain a RPS for its functional area. The RPS forms part of the development plan and must include every structure, that is, in the opinion of the planning authority, of special architectural, historical, archaeological, artistic, cultural, scientific, social or technical interest. Each building on the RPS is a protected structure and no part of it can be demolished or altered without planning permission or without confirmation from the planning authority that the proposed works will not impact on the character or special interest value of the structure. By including structures on the RPS, their importance is recognised and highlighted and there is potential access to grant aid for conservation works.

A planning authority may add a record to, or delete a structure from its RPS when reviewing its development plan or at any other time under Section 54 of the Planning and Development Act 2000. The Minister for the Environment, Heritage and Local Government (DoEHLG) may also make recommendations to a planning authority concerning the inclusion of a structure on its RPS.

A 'proposed protected structure' is a structure whose owner and occupier has received notification of the intention of the planning authority to include it on the RPS. Statutory protection applies equally to protected structures and proposed protected structures. Once a planning authority notifies an owner/occupier of the proposal to add a particular structure to the RPS, protection applies during the consultation period, pending a final decision as to whether protection shall be made permanent. The making of an addition to, or deletion from the Record is a reserved function, i.e. it is a decision of the the elected members of the local authority.

In relation to a protected or proposed protected structure, the term 'structure' includes the interior of the structure, the land lying within the curtilage of the structure, any other structures lying within that curtilage (and their interiors) and all fixtures and features that form part of the interior or exterior of the structure. The protection also extends to any specified feature within the attendant grounds of the structure (for definitions refer to Section 2(1), Planning and Development Act, 2000).

Protected structures or proposed protected structures are afforded extra protection under the Planning Acts in that the carrying out of works which would normally be considered exempted development, will only constitute exempted development if those works would not materially affect the character of the structure or any element of the structure which contributes to its special architectural, historical, archaeological, artistic, cultural, scientific, social or technical interest.

If an owner of a protected structure (or proposed protected) wishes to determine whether particular works to the structure would constitute exempted development under the provisions of the Planning and Development Acts or whether they would require planning permission, the person may apply for a Certificate of Exempted Development in accordance with Section 5 of the Planning and Development Act 2000 (as amended).

Detailed information regarding protected structures can be found on the website of the DoEHLG at:





www.environ.ie/en/publications/heritage/architecturalheritage

Background to the RPS

The first RPS for the Sligo and Environs area was included in the Sligo and Environs Development Plan 2004-2010. Since the establishment of the first RPS, the Minister for Environment, Heritage and Local Government published the National Inventory for Architectural Heritage (NIAH) for Sligo (in 2006) and recommended the protection of all structures identified by the NIAH as having a 'regional' or higher rating.






The 2004-2010 RPS was reviewed in light of the ministerial recommendations. Additions and deletions of structures were made by the members of Sligo Borough Council and Sligo County Council as part of the process of making the Sligo and Environs Development Plan 2010-2016. This document includes the structures that were added to the RPS and omits the structures that were deleted by Council members.






The Record of Protected Structures 2010-2016 lists 299 structures located in the Sligo and Environs area.





| RPS No. | Map sheet no. | Structure name and/or description | Address | Council jurisdiction | Photographic record |
|---------|---------------|---|---|----------------------|--|
| 1 | 1012-07 | <p>Friary of the Holy Cross Abbey</p> <p>Ruins of 13th century Dominican Friary commonly known as Sligo Abbey. Established in 1252/3, extended in the early 15th century with cloisters and belfry.</p> | Abbey Street, Abbeyquarter North Td. | SBC |  |
| 2 | 1012-12 | <p>Gillooley Hall</p> <p>Detached eight-bay two-storey Temperance Hall erected to the memory of Bishop Gillooley. T-plan c.1895.</p> | Adelaide Street, Magheraboy Td. | SBC |  |
| 3 | 1012-07 | <p>Markievicz House</p> <p>Detached three-bay two-storey over basement with attic, rendered former school building, built c. 1870. Rectangular plan, flat-roofed square porch projecting from west (front) elevation, three bays deep, six-bay three-storey lower return, c. 1920 to north-east.</p> | Barrack Street, Rathquarter Td. | SBC |  |
| 4 | 1012-07 | <p>Newbridge</p> <p>Seven-arched random coursed stone bridge, c. 1680.</p> | Bridge Street, Abbeyquarter North Td. | SBC |  |
| 5 | 1012-07 | <p>Woods Shop</p> <p>Terraced three-storey attic building, cut stone walls, shopfront to ground floor, connected to store in adjoining buildings to right, stores to rear.</p> | 5, 6, 7 & 8 Castle Street, Abbeyquarter South Td. | SBC |  |






| RPS No. | Map sheet no. | Structure name and/or description | Address | Council jurisdiction | Photographic record |
|---------|---------------|---|---|----------------------|---|
| 6 | 1012-07 | Terraced two-bay three-storey building retaining shop front to fast food restaurant, c. 1860. | 10 & 11 Castle Street, Abbeyquarter South Td. | SBC |  |
| 7 | 1012-07 | Foley's Pub, Off-Licence & Confectioners Corner two-bay three-storey licensed house with new timberfront. C. 1860. Terraced two-bay three-storey smooth-rendered commercial premises, built c. 1830. Now in use as a shop and dwelling. | 18 Castle Street / Teeling Street, Abbeyquarter South Td. | SBC |  |
| 8 | 1012-07 | McDonagh's Terraced single bay three-storey smooth rendered shop with residence over, built c. 1825. In commercial use. | 20 Castle Street, Abbeyquarter South td. | SBC |  |
| 9 | 1012-07 | Terraced single-bay three-storey house. | 21 Castle Street, Abbeyquarter South Td. | SBC |  |
| 10 | 1012-07 | Castle Interiors / McCoskers Terraced four-bay three-storey building with retail shop and stores. | 28 & 29 Castle Street, Abbeyquarter South Td. | SBC |  |






| RPS No. | Map sheet no. | Structure name and/or description | Address | Council jurisdiction | Photographic record |
|---------|---------------|---|--|----------------------|---|
| 11 | 1012-07 | Way Out Fashions / Tir Na nOg Card Shop Terraced six-bay three-storey building with pedimented and shouldered architraves to window openings, two retail shops to ground floor and offices above. | 32 Castle Street, Abbeyquarter South Td. | SBC |  |
| 12 | 1012-12 | St Patrick's Convent of Mercy Cruciform chapel built in 1877 with three-bay pedimented front, attached to former convent. | Chapel Hill, Abbeyquarter South Td. | SBC |  |
| 13 | 1012-12 | St Patrick's Convent of Mercy E-plan fourteen-bay three-storey former convent buildings, C. 1850. | Chapel Hill, Abbeyquarter South Td. | SBC |  |
| 14 | 1012-12 | Bethany T-plan eight-bay two-storey over basement former National School. 1860. | Chapel Hill, Abbeyquarter South Td. | SBC |  |
| 15 | 1012-12 | Chapel Lane Studio Terraced two-bay two-storey rendered house, built c. 1890. | 18 Chapel Street, Abbeyquarter North Td. | SBC |  |

| RPS No. | Map sheet no. | Structure name and/or description | Address | Council jurisdiction | Photographic record |
|---------|---------------|---|---|----------------------|--|
| 16 | 1012-12 | Terraced two-bay two-storey with gable fronted dormer attic rendered house, built c. 1890. One of a pair. | 21 Chapel Street, Abbeyquarter North Td. | SBC |  |
| 17 | 1012-12 | Dressed ashlar limestone boundary wall, four limestone piers decorative cast iron panelled railings. | 32 Chapel Street, Abbeyquarter North Td. | SBC |  |
| 18 | 1012-12 | End-of-terrace two-bay three-storey house, c. 1840. | 33 Chapel Street, Abbeyquarter North Td. | SBC |  |
| 19 | 1012-12 | St Anne's Youth Centre L-shaped plan five-bay two-storey former school building, c. 1830 with three-bay two-storey extension, c. 1895; youth centre since 1961. | Chapel Street & Chapel Hill, Abbeyquarter South Td. | SBC |  |
| 20 | 1012-13 | Saint Anne's Parish Church Church with pitched slated roof, annexed clock tower to each face. Two-storey scale with eleven windows to sides, porch projection to west, c. 1960. | Chapel Street & Cranmore Lane, Abbeyquarter North Td. | SBC |  |






| RPS No. | Map sheet no. | Structure name and/or description | Address | Council jurisdiction | Photographic record |
|---------|---------------|---|-----------------------------|----------------------|--|
| 21 | 1012-11 | <p>St. Michael's Family Life Centre</p> <p>Detached seven-bay three-storey former residence for Marists Brothers, c. 1910.</p> | Church Hill, Magheraboy Td. | SBC |  |
| 22 | 1012-11 | <p>Nazareth House</p> <p>U-plan five-bay two-storey former mansion, altered initially when connected to Nazareth Nursing Home.</p> | Church Hill, Magheraboy Td. | SBC |  |
| 23 | 1012-11 | <p>Nazareth House</p> <p>Five-bay two-storey stables of Marine View house, c. 1805.</p> | Church Hill, Magheraboy Td. | SBC |  |
| 24 | 1012-11 | <p>Nazareth House Nursing Home</p> <p>Detached seventeen-bay three-storey rendered former orphanage/children's home, built in 1921, now in use as nursing home. Ten-bay four-storey north-west wing added in 1956.</p> | Church Hill, Magheraboy Td. | SBC |  |
| 25 | 1012-11 | <p>Nazareth House Chapel</p> <p>Attached single storey Roman Catholic chapel, built in 1952 on a cruciform plan. Single-storey sacristy to north and single-storey entrance porch to south attached to single storey flat roofed mortuary.</p> | Church Hill, Magheraboy Td. | SBC |  |






| RPS No. | Map sheet no. | Structure name and/or description | Address | Council jurisdiction | Photographic record |
|---------|---------------|---|-------------------------------|----------------------|--|
| 26 | 1012-11 | <p>Nazareth House Office</p> <p>Detached five-bay single-storey rendered house, built c. 1925, with projecting gable-fronted porch. Used as office.</p> | Church Hill, Magheraboy Td. | SBC |  |
| 27 | 1011-15 | <p>Fire Hydrant</p> <p>Cast-iron fire hydrant with base, fluted column, fluted top and mould of regal iron.</p> | Church Hill, Knappagh Beg Td. | SBC |  |
| 28 | 1012-12 | <p>Sligo Presbyterian Church</p> <p>Detached three-bay two-storey gable-fronted Presbyterian church built in 1828.</p> | Church Street, Magheraboy Td. | SBC |  |
| 29 | 1012-11 | <p>Summerhill College School Buildings</p> <ul style="list-style-type: none"> • Attached multi-bay 3/4 storey stone school building built c.1890. • Attached fourteen-bay two-storey stone school building built c. 1910. • Attached four-bay two-storey stone school hall built c. 1910. | Circular Road, Magheraboy Td. | SBC |  |
| 30 | 0953-23 | <p>Clarion Hotel</p> <p>Detached former hospital in neo-Elizabethan style of symmetrical form, three-storey to front with partial attic to gables. Built by architect W.D. Butler in 1846, extended by Deane and Woodward in 1877. Entablature contains 1846 date (main building only).</p> | Clarion Road, Ballytivnan Td. | SBC |  |






| RPS No. | Map sheet no. | Structure name and/or description | Address | Council jurisdiction | Photographic record |
|---------|---------------|---|---|----------------------|--|
| 31 | 0953-23 | Clarion Hotel Chapel (Canis Minor) T-plan chapel set within grounds of St. Columba's Hospital; three bays by one bay, single-storey with lower transept to south side c. 1846. | Clarion Road, Ballytivnan Td. | SBC |  |
| 32 | 0953-23 | Clarion Hotel Chapel (Canis Major) T-plan chapel set within grounds of St. Columba's Hospital to a robust Flemish Renaissance design of T.M. Deane; five-bays to nave, single bays to transepts. C. 1855. | Clarion Road, Ballytivnan Td. | SBC |  |
| 33 | 0953-23 | St. Columba's Hospital Central stone-faced three-storey entrance bay only. | Sligo Mental Health Services, Clarion Road, Ballytivnan Td. | SBC |  |
| 34 | 1012-18 | Gate lodges, gates and piers Pair of classical revival style gate lodges to race-course. | Cleaveragh Road, Cleaveragh Demesne Td. | SBC |  |
| 35 | 1012-11 | The Manse Detached two-bay two-storey rendered Presbyterian manse, built c. 1890. | College Road, Magheraboy Td. | SBC |  |

| RPS No. | Map sheet no. | Structure name and/or description | Address | Council jurisdiction | Photographic record |
|---------|---------------|---|--|----------------------|---|
| 36 | 1012-12 | Terraced two-bay three-storey rendered house, built c. 1840, shop at ground floor. | 6 Connolly Street, Knocknaganny Td. | SBC |  |
| 37 | 1012-12 | Dominican Friary Remainder of ruin of Dominican Friary. | Connolly Street, Knocknaganny Td. | SBC |  |
| 38 | 1012-08 | Crozon Promenade Double-span stone former mill race, built c. 1870, extensively modified and incorporated as feature in hotel development c. 2000. | Crozon Promenade, Abbeyquarter North Td. | SBC |  |
| 39 | 1012-12 | Holy Cross Attached multi-bay three-storey rendered presbytery, built 1912. Three-storey extension to south, various two-storey extensions to north. C. 1970. | Dominic Street, Magheraboy | SBC |  |
| 40 | 1012-12 | Holy Cross Attached single-bay double-height stone fragment of former church, built c. 1845, to designs by Sir John Benson. | Dominic Street, Magheraboy | SBC |  |

| RPS No. | Map sheet no. | Structure name and/or description | Address | Council jurisdiction | Photographic record |
|---------|---------------|---|---|----------------------|--|
| 41 | 1012-01 | Ursuline Convent Detached multiple-bay single-storey rendered gate lodge, built c. 1880. | Finisklin Road, Finisklin Td. (Carbury Barony) | SBC |  A detached, single-storey rendered gate lodge with a central gabled entrance and a chimney, situated on a green lawn. |
| 42 | 1012-01 | Saint Anne's School Detached eight-bay single-storey rendered school building, built 1851. | Finisklin Road, Finisklin Td. (Carbury Barony) | SBC |  A long, single-storey rendered school building with a series of windows, viewed from a distance across a grassy area. |
| 43 | 1012-01 | Ursuline Convent Detached thirteen-bay three-storey stone convent school, built c. 1860. Main block with central pedimented breakfront, four bays to either side, forward-thrusting gable ends, enclosed courtyard to rear. Chapel c. 1870. | Finisklin Road, Finisklin Td., (Carbury Barony) | SBC |  A large, three-storey stone building with a central pedimented breakfront and multiple windows, viewed from a distance across a green lawn. |
| 44 | 1012-06 | Attached multiple-bay five-storey stone (formerly rendered) warehouse, built c. 1870. Now in commercial use. | Finisklin Road, Rathedmond Td. | SBC |  A tall, five-storey stone building with a flat roof and many windows, viewed from a street level. |
| 45 | 1012-06 | End-of-terrace three-bay three-storey house, built c. 1850. | 1 Lyons Terrace, Finisklin Road, Rathedmond Td. | SBC |  A three-storey red brick house with white window frames and a blue door, viewed from a street level. |

| RPS No. | Map sheet no. | Structure name and/or description | Address | Council jurisdiction | Photographic record |
|---------|---------------|--|---|----------------------|--|
| 46 | 1012-06 | Terraced two-bay three-storey rendered house, built c. 1850. | 2 Lyons Terrace, Finisklin Road, Rathedmond Td. | SBC |  |
| 47 | 1012-06 | Kazelain End-of-terrace four-bay three-storey rendered house, built c. 1850. | 3 Lyons Terrace, Finisklin Road, Rathedmond Td. | SBC |  |
| 48 | 1012-06 | Railway arch Three-arch railway viaduct leading from station to quays, c. 1870, with flat steel arch to central bay, c. 1925. | Finisklin Road, Rathedmond Td. | SBC |  |
| 49 | 1012-13 | Sligo Gaol, Governor's House, Marshalsea, Prison Wall and Storage Shed Detached three-bay two-storey stone former governor's residence, built c. 1818, now in use as County Council offices. Detached three-bay three-storey stone former marshalsea, built 1818, now in use as County Council offices. Free standing stone prison boundary wall, built c. 1818. Remains of semi-circular two-storey former gaol, including Debtor's Prison, occupied by County Council since 1960, partially demolished. County Council storage shed, c. 1960, incorporating fabric of former gaol walls, c. 1844, partly demolished perimeter wall of Sligo Gaol, c. 1815. | Gaol Road, Abbeyquarter North Td. | SBC |  |
| 50 | 1012-07 | Cut-stone salmon weir originally constructed in the 17th century with addition of salmon leap, c.1855. | Garavogue River, Rear Stephen Street, Rathquarter | SBC |  |

| RPS No. | Map sheet no. | Structure name and/or description | Address | Council jurisdiction | Photographic record |
|---------|---------------|---|------------------------------------|----------------------|---|
| 51 | 1012-07 | Shoot The Crows End-of-terrace two-bay, three-storey public house; retaining late 19th century internal fittings pub front c. 1900. | 1 Grattan Street, Knappagh Beg Td. | SBC |  |
| 52 | 1012-07 | Cross-Sections Terraced four-bay three-storey building and shop-front, c. 1850. | 2 Grattan Street, Knappagh Beg Td. | SBC |  |
| 53 | 1012-07 | EJ's Menswear Terraced six-bay three-storey Baroque-revival bank building. | Grattan Street, Knappagh Beg Td. | SBC |  |
| 54 | 1012-07 | W. Clarke & Sons Terraced two-bay three-storey house converted to butcher's shop, tiled, c.1860. | Grattan Street, Knappagh Beg Td. | SBC |  |
| 55 | 1012-07 | Tir na nOg (food store) Terraced two-bay three-storey house, retaining shopfront, c. 1860. | Grattan Street, Knappagh Beg Td. | SBC |  |

| RPS No. | Map sheet no. | Structure name and/or description | Address | Council jurisdiction | Photographic record |
|---------|---------------|--|--|----------------------|---|
| 56 | 1012-07 | McHughs Terraced three-bay three-storey house converted to bar/restaurant. | Grattan Street, Magheraboy Td. | SBC |  |
| 57 | 1012-07 | The Style Emporium Terraced two-bay three-storey house, curved shopfront and cartouche to façade, c. 1900. | Grattan Street, Magheraboy Td. | SBC |  |
| 58 | 1012-07 | The Record Room Terraced three-bay three-storey house converted to shops, c. 1900. | Grattan Street, Magheraboy Td. | SBC |  |
| 59 | 1012-12 | Carved limestone corner-street name-stone, dated 1823. | Harmony Hill, Magheraboy Td. | SBC |  |
| 60 | 1012-12 | Terraced two-bay, two-storey house. | 14 High Street, Abbeyquarter South Td. | SBC |  |






| RPS No. | Map sheet no. | Structure name and/or description | Address | Council jurisdiction | Photographic record |
|---------|---------------|--|---|----------------------|---|
| 61 | 1012-12 | Terraced two-bay, two-storey rendered property, formerly a single property together with No. 17 High Street | 16 High Street, Abbeyquarter South Td. | SBC |  |
| 62 | 1012-12 | Terraced two-bay, two-storey rendered property, formerly a single property together with No. 16 High Street | 17 High Street, Abbeyquarter South Td. | SBC |  |
| 63 | 1012-12 | Thorn House / Ladbrokes Terraced four-bay three-storey house with decorative features to entrances, shopfronts and windows, c. 1895, with offices to ground floor, c. 1990. | 28/29 High Street, Caltragh Td. (Carbury Barony) | SBC |  |
| 64 | 1012-12 | Holy Cross Friary Roman Catholic church entered through small courtyard and having cloistered courtyard to west. | High Street, Magheraboy Td. | SBC |  |
| 65 | 1012-07 | Thomas Connolly Terraced three-bay three-storey smooth-rendered public house, built c. 1870, with street frontages to Holborn Street and Markievicz Street and with two extensions to north and south of Holborn Street elevation. | Holborn Street / Markievicz Street, Rathquarter Td. | SBC |  |






| RPS No. | Map sheet no. | Structure name and/or description | Address | Council jurisdiction | Photographic record |
|---------|---------------|---|---|----------------------|--|
| 66 | 1012-07 | Engraved street name on Stone (Corkrans Mall, Thomas Street 1782) Two engraved street names on inset stone to corner of night club building, dated 1782. | John F Kennedy Parade/Thomas Street, Abbeyquarter North Td. | SBC |  |
| 67 | 1012-07 | End-of-terrace five-bay two-storey rendered house, built c. 1885, with single-storey rubble-masonry outbuilding attached to rear at south-west corner. | 2 John Street, Magheraboy Td. | SBC |  |
| 68 | 1012-07 | Terraced two-bay two-storey rendered house, built c. 1880. One of a pair, with other property having three-bay elevation. | 3 John Street, Magheraboy Td. | SBC |  |
| 69 | 1012-07 | End-of-terrace three-bay two-storey rendered house, built c. 1880. One of a pair with adjoining property having two-bay elevation. | 4 John Street, Magheraboy Td. | SBC |  |
| 70 | 1012-12 | Cathedral of Saint John Octagonal plan, Church of Ireland Cathedral attributed to Richard Cassells, containing fabric of 13th century church. Attached graveyard various tombstones and mausoleums to grounds from c. 1700. | John Street, Magheraboy Td. | SBC |  |

| RPS No. | Map sheet no. | Structure name and/or description | Address | Council jurisdiction | Photographic record |
|---------|---------------|---|----------------------------------|----------------------|--|
| 71 | 1012-07 | J. Harte End of terrace single-bay three-storey house on corner site with shop front, c. 1920. | 9 John Street, Magheraboy Td. | SBC |  |
| 72 | 1012-07 | Terraced two-bay two-storey rendered house, built c. 1900 with dormer attic and timber shopfront. One of a row of similar properties. | 18 John Street, Magheraboy Td. | SBC |  |
| 73 | 1012-07 | Casey, Kavanagh & Company Attached three-bay two-storey stone house, built c. 1900. Now in use as offices. | 44 John Street, Knappagh Beg Td. | SBC |  |
| 74 | 1012-07 | Ozanam House Façade only. End of terrace three-bay two-storey rendered house, built c. 1870. Single-bay square-plan projecting porch to ground floor east. | 45 John Street, Knappagh Beg | SBC |  |
| 75 | 1012-07 | Terraced two-bay three-storey rendered house, built c. 1870. Pitched artificial slate roof, clay ridge tiles, rendered chimneystack. | 46 John Street, Knappagh Beg Td. | SBC |  |






| RPS No. | Map sheet no. | Structure name and/or description | Address | Council jurisdiction | Photographic record |
|---------|---------------|---|----------------------------------|----------------------|---|
| 76 | 1012-07 | Fatima House Terraced three-bay three-storey rendered former house, built c. 1870. Single-bay single-storey square porch projects to west ground floor. Now in use as commercial offices. | 47 John Street, Knappagh Beg Td. | SBC |  |
| 77 | 1012-07 | One of terrace of three; two-bay three-storey house with veterinary clinic to ground floor and offices above. | 48 John Street, Knappagh Beg Td. | SBC |  |
| 78 | 1012-07 | Terraced two-bay three-storey rendered house, built c. 1870 as one of a group of three. | 49 John Street, Knappagh Beg Td. | SBC |  |
| 79 | 1012-07 | St Joseph's End-of-terrace two-bay three-storey rendered house, built c. 1870. One of a group of three. Now in commercial use. | 50 John Street, Knappagh Beg Td. | SBC |  |
| 80 | 1012-07 | End-of-terrace two-bay three-storey rendered house, built c. 1870, now vacant. Built as one of a group of three. | 58 John Street, Knappagh Beg Td. | SBC |  |

| RPS No. | Map sheet no. | Structure name and/or description | Address | Council jurisdiction | Photographic record |
|---------|---------------|--|-------------------------------------|----------------------|---|
| 81 | 1012-07 | Terraced two-bay three-storey rendered house, built c. 1870. Built as one of a group of three. | 59 John Street, Knappagh Beg Td. | SBC |  |
| 82 | 1012-07 | End-of-terrace two-bay three-storey rendered house, built c. 1870. Built as one of a group of three. | 60 John Street, Knappagh Beg Td. | SBC |  |
| 83 | 1012-07 | Attached two-bay three-storey rendered house, built c. 1880. | 60a John Street, Knappagh Beg Td. | SBC |  |
| 84 | 1012-07 | End-of-terrace two-bay three-storey cut limestone house, built c. 1900. | 72/73 John Street, Knappagh Beg Td. | SBC |  |
| 85 | 1012-07 | Terraced two-bay three-storey cut limestone house, built c. 1900. | 74 John Street, Knappagh Beg Td. | SBC |  |

| RPS No. | Map sheet no. | Structure name and/or description | Address | Council jurisdiction | Photographic record |
|---------|---------------|---|----------------------------------|----------------------|---|
| 86 | 1012-07 | Brendan L Johnson BCL Terraced two-bay three-storey cut limestone house, built c. 1900. One of a group of nine. | 75 John Street, Knappagh Beg Td. | SBC |  |
| 87 | 1012-07 | Terraced two-bay three-storey cut limestone house, built c. 1900. One of a group of nine. | 76 John Street, Knappagh Beg Td. | SBC |  |
| 88 | 1012-07 | Terraced two-bay three-storey cut limestone house, built c. 1900. One of a group of nine. | 77 John Street, Knappagh Beg Td. | SBC |  |
| 89 | 1012-07 | Terraced two-bay three-storey cut limestone house, built c. 1900. One of a group of nine. | 78 John Street, Knappagh Beg Td. | SBC |  |
| 90 | 1012-07 | Terraced two-bay three-storey cut limestone house, built c. 1900. One of a group of nine. | 79 John Street, Knappagh Beg Td. | SBC |  |

| RPS No. | Map sheet no. | Structure name and/or description | Address | Council jurisdiction | Photographic record |
|---------|---------------|---|------------------------------------|----------------------|--|
| 91 | 1012-07 | Eamonn McGauran Terraced two-bay three-storey cut limestone house, built c. 1900. One of a group of nine, with office to ground floor. | 80 John Street, Knappagh Beg Td. | SBC |  |
| 92 | 1012-07 | End of terrace two-bay three-storey cut limestone house, built c. 1900. One of a group of nine. | 81 John Street, Knappagh Beg Td. | SBC |  |
| 93 | 1012-07 | Velvet Rooms Detached multiple-bay four-storey stone warehouse, built c. 1840. L-shape on plan. | Kempton Promenade, Rathquarter Td. | SBC |  |
| 94 | 1011-10 | Kevinsfort House Two-storey three-bay detached manor, classical pedimented porch; originally seat of G. Dodwell Esq. Around 1850 the house was used by the Circuit Court. | Kevinsfort, Ballydoogan Td. | SBC |  |
| 95 | 1012-06 | Ashling House Semi-detached four-bay two-storey rendered house, built c. 1790. One of a group of two. | Knappagh Road, Knappagh Beg Td. | SBC |  |

| RPS No. | Map sheet no. | Structure name and/or description | Address | Council jurisdiction | Photographic record |
|---------|---------------|---|---|----------------------|---|
| 96 | 1012-06 | Semi-detached four-bay two-storey house, converted mews to rear. built c. 1780. One of a group of two. | Knappagh Road, Knappagh Beg Td. | SBC |  |
| 97 | 1012-06 | Lisroyan Detached multiple-bay two-storey with attic red brick house, built 1888. Main block is L-shaped on plan with single-storey flat-roofed entrance. | Knappagh Road, Rathedmond Td. | SBC |  |
| 98 | 1012-06 | Donaghy's Pub & Restaurant End of terrace two-bay three-storey rendered house built c. 1860, with public house to premises. | 1 Lord Edward Street, Knappagh Beg Td. | SBC |  |
| 99 | 1012-06 | Coach Lane Terraced three-bay three-storey rendered house, built c. 1860, with integral carriage arch to east. Entrance to Coach Lane Restaurant. | 2 Lord Edward Street, Knappagh Beg Td. | SBC |  |
| 100 | 1012-06 | Henry, Kearins & Co Solicitors Attached two-bay three-storey rendered house, built c. 1820. Lower properties to either side. Now in use as a commercial office. | 14 Lord Edward Street, Knappagh Beg Td. | SBC |  |

| RPS No. | Map sheet no. | Structure name and/or description | Address | Council jurisdiction | Photographic record |
|---------|---------------|---|--|----------------------|---|
| 101 | 1012-06 | <p>MacDiarmada Railway Station, Station Signal Box, Turntable and Water Tower</p> <p>Detached two-storey railway station designed by J.S. Mulvany for M.G.W. extended c. 1895, refurbishments in 1924 after fire. Detached two-storey signal box, built c. 1880. Brickwork base c. 1970. Railway turntable, c. 1929, still in use. Detached stone water tower, built c.1890 with enclosure to west c. 1940, and diesel fuel tanks to east c. 1990.</p> | Lord Edward Street & Knappagh Road, Rathedmond Td. | SBC |  |
| 102 | 1012-07 | <p>Hyde Bridge House</p> <p>Five-bay two-storey former furniture store on corner site having multiple retail outlets.</p> | Lower Knox Street, Rathedmond Td. | SBC |  |
| 103 | 1012-07 | <p>Post Office</p> <p>Attached Edwardian six-bay two-storey red brick general post office with curved end bays.</p> | Lower Knox Street, Rathedmond Td. | SBC |  |
| 104 | 1012-07 | <p>Educational Building Society (EBS)</p> <p>Corner three-storey Baroque-revival style bank building, built as the Hibernian Bank, now offices.</p> | Lower Knox Street / O'Connell Street, Knappagh Beg Td. | SBC |  |
| 105 | 1012-07 | <p>Yeats Memorial Building</p> <p>Detached multiple-bay two-and-a-half-storey red brick Arts and Crafts style former bank, built c. 1899.</p> | Lower Knox Street, Knappagh Beg Td. | SBC |  |





| RPS No. | Map sheet no. | Structure name and/or description | Address | Council jurisdiction | Photographic record |
|---------|---------------|--|---|----------------------|--|
| 106 | 1012-07 | The Sligo Warehouse, Henry Lyons & Co Ltd Corner seven-bay three-storey Victorian retail store and warehouse. | Lower Knox Street / Quay Street, Rathedmond Td. | SBC |  |
| 107 | 1012-07 | Hyde Bridge Five-span segmental-arched masonry road bridge over River Garavogue, built c. 1846. Cut limestone. | Lower Knox Street / Stephen Street, Rathquarter Td. | SBC |  |
| 108 | 1012-17 | Fernbank T-plan detached house four-bays two-storey with central projection, single-storey range to south side curving to Old Pound Street, slated roofed verandah. | Mail Coach Road, Knocknaganny Td. | SBC |  |
| 109 | 1012-12 | Hooper Dolan Insurance Terraced seven-bay three-storey rendered former cinema, built c. 1890, now in use as offices. Integral carriage arch to north, extends to rear as corrugated iron shed. | Market Street, Abbeyquarter South Td. | SBC |  |
| 110 | 1012-07 | M. Cosgrove & Son Terraced two-bay three-storey house with shop-front, c. 1920. | Market Street, Magheraboy Td. | SBC |  |

| RPS No. | Map sheet no. | Structure name and/or description | Address | Council jurisdiction | Photographic record |
|---------|---------------|---|---|----------------------|---|
| 111 | 1012-07 | Lady Erin Statue Memorial monument of female figure - sculpture of carved Portland stone on site of Market Cross. | Market Street, Abbeyquarter South Td. | SBC |  |
| 112 | 1012-07 | Sligo Harbour Wall Section of Sligo Harbour including retaining walls and quay. | Markievicz Road/Lower Knox Street/ Fish Quay and Lower New Street, Rathedmond Td. | SBC |  |
| 113 | 1012-07 | Wehrly Brothers Terraced two-bay three-storey house, c. 1870, with jewellery shop and shopfront to premises c. 1905. | 2/3 O'Connell Street, Knappagh Beg Td. | SBC |  |
| 114 | 1012-07 | Hargadons Pub Attached three-bay three-storey building, built c. 1860, with timber pub front and classically-styled render ornament added to upper façade, c. 1900. | 4/5 O'Connell Street, Knappagh Beg Td. | SBC |  |
| 115 | 1012-07 | Mullaney Brothers Terraced five-bay three storey with attic building. Shop to ground floor retaining shopfront, c. 1925 (façade only). | 9 O'Connell Street, Knappagh Beg Td. | SBC |  |

| RPS No. | Map sheet no. | Structure name and/or description | Address | Council jurisdiction | Photographic record |
|---------|---------------|--|--|----------------------|---|
| 116 | 1012-07 | Penneys Terraced eight-bay two-storey former mill and store with gabled dormer to central bay. | 17 O'Connell Street, Knappagh Beg Td. | SBC |  |
| 117 | 1012-07 | Bistro Bianconi Terraced three-bay three-storey with attic house, with gabled dormer, c.1880, and restaurant to ground floor, c.1990; hair salon and residential accommodation to upper floors. | 44 O'Connell Street, Knappagh Beg Td. | SBC |  |
| 118 | 1012-07 | Easons Bookshop Terraced two-bay three-storey with attic house with gabled dormer, c. 1880, with ground floor converted to bookshop c. 1998; hair salon and residential accommodation to upper floors. | 45/46 O'Connell Street, Knappagh Beg Td. | SBC |  |
| 119 | 0953-18 | Fort Louis T-plan detached house, seven-bay by one-bay front range, semi-circular entrance porch. | Old Bundoran Road, Rathbraghan Td. | SBC |  |
| 120 | 0953-18 | Bridge adjacent to Fort Louis Triple-span stone road-over-river bridge, built c. 1750. | Old Bundoran Road, Rathbraghan Td. | SBC |  |






| RPS No. | Map sheet no. | Structure name and/or description | Address | Council jurisdiction | Photographic record |
|---------|---------------|---|---|----------------------|--|
| 121 | 1012-12 | Terraced single bay three-storey house, converted coachhouse to rear. | 2 Old Market Street, Abbeyquarter South Td. | SBC |  |
| 122 | 1012-12 | Terraced single bay three-storey house, renovated coachhouse to rear. | 3 Old Market Street, Abbeyquarter South Td. | SBC |  |
| 123 | 1012-12 | Terraced single bay three-storey house, coachhouse to rear. | 4 Old Market Street, Abbeyquarter South Td. | SBC |  |
| 124 | 1012-12 | Terraced two-bay three-storey house, cobblestoned carriageway leading to rear and coachhouse. | 5 Old Market Street, Abbeyquarter South Td. | SBC |  |
| 125 | 1012-12 | Gillespies Shop Terraced three-bay, two-storey retail outlet | Old Market Street, Abbeyquarter South Td. | SBC |  |

| RPS No. | Map sheet no. | Structure name and/or description | Address | Council jurisdiction | Photographic record |
|---------|---------------|---|---|----------------------|--|
| 126 | 1012-12 | <p>Louis J Doherty & Sons Ltd / Teeling House</p> <p>End-of-terrace three-bay three-storey house, c.1820, façade enrichments, c. 1875, with ground floor showrooms and rear converted to garage, c.1930, offices to upper storeys (façade only).</p> | Old Market Street, Abbeyquarter South Td. | SBC |  |
| 127 | 1012-12 | <p>End-of-terrace two-bay two-storey stone house, built c. 1890. One of a group of five.</p> | 1 Pearse Road, Knocknaganny Td. | SBC |  |
| 128 | 1012-12 | <p>Terraced two-bay two-storey stone house, built c. 1890. One of a group of five.</p> | 2 Pearse Road, Knocknaganny Td. | SBC |  |
| 129 | 1012-12 | <p>Terraced two-bay two-storey stone house, built c. 1890. One of a group of five.</p> | 3 Pearse Road, Knocknaganny Td. | SBC |  |
| 130 | 1012-12 | <p>Terraced two-bay two-storey stone house, built c. 1890. One of a group of five.</p> | 4 Pearse Road, Knocknaganny Td. | SBC |  |


| RPS No. | Map sheet no. | Structure name and/or description | Address | Council jurisdiction | Photographic record |
|---------|---------------|---|---|----------------------|--|
| 131 | 1012-12 | End-of-terrace two-bay two-storey stone house, built c. 1890. One of a group of five. | 5 Pearse Road, Knocknaganny Td. | SBC |  |
| 132 | 1012-23 | Sligo Cemetery Town cemetery, built c. 1850. Entered through gatescreen from public road to west, laid out on grid pattern in SW to NE direction. | Pearse Road, Commons Td. | SBC |  |
| 133 | 1012-22 | Sligo Cemetery Gate Lodge Small six-sided Neo-Greek building, window to five visible sides in centre of cut limestone cills, shallow arches, cut limestone voussoirs. | Pearse Road, Commons Td. | SBC |  |
| 134 | 1012-06 | End-of-terrace two-bay two-storey stone house, built c.1880. Two-storey return to rear. One of a group of six. | 2 Bayview Terrace, Pirn Mill Road, Rathedmond Td. | SBC |  |
| 135 | 1012-06 | Terraced two-bay two-storey stone house, built c.1880. Two-storey return to rear. One of a group of six. | 3 Bayview Terrace, Pirn Mill Road, Rathedmond Td. | SBC |  |

| RPS No. | Map sheet no. | Structure name and/or description | Address | Council jurisdiction | Photographic record |
|---------|---------------|---|---|----------------------|---|
| 136 | 1012-06 | Terraced two-bay two-storey stone house, built c.1880. Two-storey return to rear. One of a group of six. | 4 Bayview Terrace, Pirn Mill Road, Rathedmond Td. | SBC |  |
| 137 | 1012-06 | Terraced two-bay two-storey stone house, built c.1880. Two-storey return to rear. One of a group of six. | 5 Bayview Terrace, Pirn Mill Road, Rathedmond Td. | SBC |  |
| 138 | 1012-06 | Terraced two-bay two-storey stone house, built c.1880. Two-storey return to rear. One of a group of six. | 6 Bayview Terrace, Pirn Mill Road, Rathedmond Td. | SBC |  |
| 139 | 1012-06 | End-of-terrace two-bay two-storey stone house, built c.1880. Two-storey return to rear. One of a group of six. | 7 Bayview Terrace, Pirn Mill Road, Rathedmond Td. | SBC |  |
| 140 | 1012-07 | Terraced two-bay three-storey rendered house, built c. 1830. | 11 Quay Street, Rathedmond Td. | SBC |  |

| RPS No. | Map sheet no. | Structure name and/or description | Address | Council jurisdiction | Photographic record |
|---------|---------------|--|--------------------------------|----------------------|--|
| 141 | 1012-07 | Sligo Estates Terraced two-bay three-storey rendered house, built c. 1830. | 12 Quay Street, Rathedmond Td. | SBC |  |
| 142 | 1012-07 | Concannon Healy Heffernan Engineers Terraced three-bay three-storey rendered house, built c. 1830, with integral carriage arch to south. | 13 Quay Street, Rathedmond Td. | SBC |  |
| 143 | 1012-07 | Kingdom Hall of Jehovah's Witnesses Late Georgian Style terraced two-bay three-storey house, built c. 1840, occupied by Jehovah's Witnesses. | 14 Quay Street, Rathedmond Td. | SBC |  |
| 144 | 1012-07 | Late Georgian style terraced two-bay three-storey rendered former house, built c.1830, depressed three-centre archway to rear. | 15 Quay Street, Rathedmond Td. | SBC |  |
| 145 | 1012-07 | Sligo Chamber of Commerce & Industry Late Georgian Style Terraced two-bay three-storey render and stone house, built c. 1830, offices to premises. | 16 Quay Street, Rathedmond Td. | SBC |  |

| RPS No. | Map sheet no. | Structure name and/or description | Address | Council jurisdiction | Photographic record |
|---------|---------------|---|--|----------------------|---|
| 146 | 1012-07 | EVS Late Georgian style end-of-terrace two-bay three-storey house, built c. 1830. Built as part of a group of four, offices to premises. | 17 Quay Street, Rathedmond Td. | SBC |  |
| 147 | 1012-07 | Caretaker's House Detached three-bay one-and-a-half-storey stone former caretaker's lodge, built c.1876. | Quay Street, Rathedmond Td. | SBC |  |
| 148 | 1012-07 | McHugh Memorial Monument Statue of P. A. McHugh erected c. 1915. Free-standing white marble sculpture on polygonal grey limestone capital. | Quay Street, Rathedmond Td. | SBC |  |
| 149 | 1012-07 | Sligo City Hall Detached seven-bay two-storey Lombardo-Romanesque palazzo-style town hall, built c. 1865, returning nine-bays to south, with central single-bay break-front, three-stage square-plan clock tower to north-east. | Quay Street, Rathedmond Td. | SBC |  |
| 150 | 1012-07 | Old Quay & Slipway C-plan limestone harbour wall, built c. 1830, with slipway to south-east corner. Improved c. 1875 | Quay Street Lower / New Street Lower, Rathedmond Td. | SBC |  |






| RPS No. | Map sheet no. | Structure name and/or description | Address | Council jurisdiction | Photographic record |
|---------|---------------|--|---------------------------------|----------------------|---|
| 151 | 1012-07 | Ulster Bank Detached five-bay two-storey Victorian Italianate classically-styled bank, built 1863, sandstone ashlar, street fronted three sides. | Stephen Street, Rathquarter Td. | SBC |  |
| 152 | 1012-07 | Yeats Statue Freestanding bronze semi-abstract figurative sculpture of W B Yeats, erected 1990. | Stephen Street, Rathquarter Td. | SBC |  |
| 153 | 1012-07 | Bank of Ireland Detached corner-sited four-bay three-storey cut stone bank building, built c. 1891, to designs by A G Millar. L-plan section to rear, single-storey flat-roofed extension to east c. 1985. | Stephen Street, Rathquarter Td. | SBC |  |
| 154 | 1012-07 | Sligo County Museum Detached two-bay two-storey limestone former manse, built c. 1867, with single-height rectangular-plan. Converted to museum building in 1954. | Stephen Street, Rathquarter Td. | SBC |  |
| 155 | 1012-07 | Sligo County Library Detached seven-bay T-plan limestone Gothic Revival former Methodist church building, built 1851. County Art Gallery to premises. Gable-fronted. | Stephen Street, Rathquarter Td. | SBC |  |






| RPS No. | Map sheet no. | Structure name and/or description | Address | Council jurisdiction | Photographic record |
|---------|---------------|--|------------------------------------|----------------------|---|
| 156 | 1012-07 | Post-box Freestanding painted cast-iron post-box, erected c. 1905. | Stephen Street, Rathquarter Td. | SBC |  |
| 157 | 1012-07 | Allied Irish Bank Detached corner-sited four-bay three-storey stone bank premises, built c. 1877, Neo-Classical. | 26 Stephen Street, Rathquarter Td. | SBC |  |
| 158 | 1012-07 | End-of-terrace two-bay three-storey stone house, built c. 1860. One of a group of three. Now in commercial use. | 30 Stephen Street, Rathquarter Td. | SBC |  |
| 159 | 1012-07 | Mid-terraced three-bay three-storey stone house, built c. 1860, with integral carriage arch to east. One of a group of three. Now in use as offices. | 31 Stephen Street, Rathquarter Td. | SBC |  |
| 160 | 1012-07 | End-of-terrace two-bay three-storey stone house, built c. 1860. One of a group of three. Now in use as offices. | 32 Stephen Street, Rathquarter Td. | SBC |  |

| RPS No. | Map sheet no. | Structure name and/or description | Address | Council jurisdiction | Photographic record |
|---------|---------------|---|--|----------------------|--|
| 161 | 1012-07 | Constitutional Buildings Terraced five-bay three-storey rendered former house, built c. 1840 converted to offices. | Stephen Street, Rathquarter Td. | SBC |  |
| 162 | 1012-07 | ACC Bank Edwardian-style building formerly used as a public house and converted to a bank c. 1973, with offices. | 1 Teeling Street/ Abbey Street, Abbeyquarter North Td. | SBC |  |
| 163 | 1012-07 | Envy / Front Lounge (includes post box inserted in façade) Terraced seven-bay three-storey smooth-rendered commercial building, built c. 1885, formerly two separate but similar properties. Improved as part of hotel building c.1880 and c.1900. Also used as a post-office in mid 19th century. Post-box inserted in façade. Slightly recessed in relation to buildings to the south. | 6 Teeling Street, Abbeyquarter North Td. | SBC |  |
| 164 | 1012-12 | Kelly & Ryan Solicitors Terraced four-bay three-storey smooth-rendered commercial building, built c. 1885, formerly two separate but similar properties. | 14 Teeling Street, Abbeyquarter North Td. | SBC |  |
| 165 | 1012-12 | Rotary House Terraced three-bay three-storey rendered house, built c. 1830. Oriel window, cobble setting in archway, two-storey outbuildings. | Teeling Street, Abbeyquarter North Td. | SBC |  |

| RPS No. | Map sheet no. | Structure name and/or description | Address | Council jurisdiction | Photographic record |
|---------|---------------|--|---|----------------------|--|
| 166 | 1012-12 | Peter Martin Solicitors Terraced two-bay three-storey rendered house, built c. 1830, now in use as commercial office. | Teeling Street, Abbeyquarter North Td. | SBC |  A three-story terraced house with a grey facade and a yellow door. |
| 167 | 1012-12 | Murrow House End-of-terrace corner-sited two-bay by four-bay three-storey rendered house, built c. 1830. With attic. Urns to pedimented front. Offices above retail. | 1 Teeling Street/ Chapel Street, Abbeyquarter North Td. | SBC |  A three-story corner house with a grey facade and blue accents on the ground floor. |
| 168 | 1012-12 | Rhatigans Attached corner-sited four-bay three-storey smooth-rendered commercial property, built c. 1870. Curved corner bay, arched carriageway, converted to offices. | 14 Teeling Street, Abbeyquarter South Td. | SBC |  A four-story light-colored building with a curved corner bay and arched windows. |
| 169 | 1012-12 | Sligo Courthouse Detached multi-bay two-storey stone French Gothic style courthouse, built c. 1878. Four-stage octagonal tower with dormered spire to south of symmetrical main block, two-bay three-storey south-east wing, with south-west wing across small courtyard, two-storey north wing. | Teeling Street, Abbeyquarter South Td. | SBC |  A large, ornate stone building with a prominent tower and Gothic architectural features. |
| 170 | 1012-12 | End-of-terrace two-bay two-storey stone house, built c. 1880. One of a group of eleven. Pitched slate roof, clay ridge tiles, red brick chimneystack. Façade only. | 31 Temple Street, Caltragh Td. (Carbury Barony) | SBC |  A two-story stone house with red brick accents around the windows and a chimney. |

| RPS No. | Map sheet no. | Structure name and/or description | Address | Council jurisdiction | Photographic record |
|---------|---------------|---|---|----------------------|---|
| 171 | 1012-12 | Terraced two-bay two-storey stone house, built c. 1880. One of a group of eleven. Pitched slate roof, clay ridge tiles, red brick chimneystack. Façade only. | 32 Temple Street, Caltragh Td. (Carbury Barony) | SBC |  |
| 172 | 1012-12 | Terraced two-bay two-storey stone house, built c. 1880. One of a group of eleven. Pitched slate roof, clay ridge tiles, red brick chimneystack. Façade only. | 33 Temple Street, Caltragh Td. (Carbury Barony) | SBC |  |
| 173 | 1012-12 | Terraced two-bay two-storey stone house, built c. 1880. One of a group of eleven. Pitched slate roof, clay ridge tiles, red brick chimneystack. Façade only. | 34 Temple Street, Caltragh Td. (Carbury Barony) | SBC |  |
| 174 | 1012-12 | Terraced two-bay two-storey stone house, built c. 1880. One of a group of eleven. Pitched slate roof, clay ridge tiles, red brick chimneystack. Façade only. | 35 Temple Street, Caltragh Td. (Carbury Barony) | SBC |  |
| 175 | 1012-12 | Terraced two-bay two-storey stone house, built c. 1880. One of a group of eleven. Pitched slate roof, clay ridge tiles, red brick chimneystack. Façade only. | 36 Temple Street, Caltragh Td. (Carbury Barony) | SBC |  |

| RPS No. | Map sheet no. | Structure name and/or description | Address | Council jurisdiction | Photographic record |
|---------|---------------|---|---|----------------------|---|
| 176 | 1012-12 | Terraced two-bay two-storey stone house, built c. 1880. One of a group of eleven. Pitched slate roof, clay ridge tiles, red brick chimneystack. Façade only. | 37 Temple Street, Caltragh Td. (Carbury Barony) | SBC |  |
| 177 | 1012-12 | Terraced two-bay two-storey stone house, built c. 1880. One of a group of eleven. Pitched slate roof, clay ridge tiles, red brick chimneystack. Façade only. | 38 Temple Street, Caltragh Td. (Carbury Barony) | SBC |  |
| 178 | 1012-12 | Terraced two-bay two-storey stone house, built c. 1880. One of a group of eleven. Pitched slate roof, clay ridge tiles, red brick chimneystack. Façade only. | 39 Temple Street, Caltragh Td. (Carbury Barony) | SBC |  |
| 179 | 1012-12 | Terraced two-bay two-storey stone house, built c. 1880. One of a group of eleven. Pitched slate roof, clay ridge tiles, red brick chimneystack. Façade only. | 40 Temple Street, Caltragh Td. (Carbury Barony) | SBC |  |
| 180 | 1012-12 | End-of-terrace two-bay two-storey house, built c. 1880. One of a group of eleven. Pitched slate roof, clay ridge tiles, red brick chimneystack. Façade only. | 41 Temple Street, Caltragh Td. (Carbury Barony) | SBC |  |

| RPS No. | Map sheet no. | Structure name and/or description | Address | Council jurisdiction | Photographic record |
|---------|---------------|---|-------------------------------|----------------------|---|
| 181 | 1012-12 | <p>Saint Mary's Presbytery</p> <p>Detached four-bay three-storey stone bishop's palace, built 1879. Main block faces north with two-storey half-octagonal engaged tower to west, two-bay three-storey return to rear west.</p> | Temple Street, Magheraboy Td. | SBC |  |
| 182 | 1012-12 | <p>Templemount</p> <p>Detached four-bay two-storey rendered dwelling, built c. 1875. T-plan, three-bay by single-bay north wing. Ecclesiastical residence.</p> | Temple Street, Magheraboy Td. | SBC |  |
| 183 | 1012-12 | <p>Saint John's National School</p> <p>Detached multi-bay single-storey national school, built 1944. Extended E-plan, five-bay projecting central block, three-bay wings to west and east, linked to central block by corridors.</p> | Temple Street, Magheraboy Td. | SBC |  |
| 184 | 1012-12 | <p>Contemplative Convent</p> <p>Detached three-bay single-storey stone former school building, built c. 1810, now in use as convent chapel. Single-bay shallow break-front to north elevation, flat-roofed entrance porch to west, attached to two-storey rendered pitched-roof building to south.</p> | Temple Street, Magheraboy Td. | SBC |  |
| 185 | 1012-12 | <p>Cathedral of the Immaculate Conception</p> <p>Detached limestone Norman Romanesque Revival Roman Catholic Cathedral, built c. 1875. Orientated north-south, square-plan four-stage tower to south with pyramid roof flanked by octagonal three-stage corner turrets to east and west.</p> | Temple Street, Magheraboy Td. | SBC |  |

| RPS No. | Map sheet no. | Structure name and/or description | Address | Council jurisdiction | Photographic record |
|---------|---------------|--|---|----------------------|--|
| 186 | 1012-12 | End-of-terrace three-bay two-storey rendered house, built c. 1910. One of a group of eleven. Canted bay window to north-west of entrance. Decorative wrought- and cast-iron railings. Façade only. | 1 Hanley Terrace, Temple Street, Magheraboy Td. | SBC |  |
| 187 | 1012-12 | Terraced three-bay two-storey rendered house, built c. 1910. One of a group of eleven. Canted bay window to north-west of entrance. Decorative wrought and cast-iron railings. Façade only. | 2 Hanley Terrace, Temple Street, Magheraboy Td. | SBC |  |
| 188 | 1012-12 | Saint Martin's Terraced three-bay two-storey rendered house, built c. 1910. One of a group of eleven. Canted bay window to north-west of entrance. Decorative wrought and cast-iron railings. Façade only. | 3 Hanley Terrace, Temple Street, Magheraboy Td. | SBC |  |
| 189 | 1012-12 | Terraced three-bay two-storey rendered house, built c. 1910. One of a group of eleven. Canted bay window to north-west of entrance. Decorative wrought and cast-iron railings. Façade only. | 4 Hanley Terrace, Temple Street, Magheraboy Td. | SBC |  |
| 190 | 1012-12 | Terraced three-bay two-storey rendered house, built c. 1910. One of a group of eleven. Canted bay window to north-west of entrance. Decorative wrought and cast-iron railings. Façade only. | 5 Hanley Terrace, Temple Street, Magheraboy Td. | SBC |  |

| RPS No. | Map sheet no. | Structure name and/or description | Address | Council jurisdiction | Photographic record |
|---------|---------------|---|--|----------------------|--|
| 191 | 1012-12 | Terraced three-bay two-storey rendered house, built c. 1910. One of a group of eleven. Canted bay window to north-west of entrance. Decorative wrought and cast-iron railings. Façade only. | 6 Hanley Terrace, Temple Street, Magheraboy Td. | SBC |  |
| 192 | 1012-12 | Terraced three-bay two-storey rendered house, built c. 1910. One of a group of eleven. Canted bay window to north-west of entrance. Decorative wrought and cast-iron railings. Façade only. | 7 Hanley Terrace, Temple Street, Magheraboy Td. | SBC |  |
| 193 | 1012-12 | Ravella Terraced three-bay two-storey rendered house, built c. 1910. One of a group of eleven. Canted bay window to north-west of entrance. Decorative wrought and cast-iron railings. Façade only. | 8 Hanley Terrace, Temple Street, Magheraboy Td. | SBC |  |
| 194 | 1012-12 | Terraced three-bay two-storey rendered house, built c. 1910. One of a group of eleven. Canted bay window to north-west of entrance. Decorative wrought and cast-iron railings. Façade only. | 9 Hanley Terrace, Temple Street, Magheraboy Td. | SBC |  |
| 195 | 1012-12 | Terraced three-bay two-storey rendered house, built c. 1910. One of a group of eleven. Canted bay window to north-west of entrance. Decorative wrought and cast-iron railings. Façade only. | 10 Hanley Terrace, Temple Street, Magheraboy Td. | SBC |  |

| RPS No. | Map sheet no. | Structure name and/or description | Address | Council jurisdiction | Photographic record |
|---------|---------------|--|--|----------------------|--|
| 196 | 1012-12 | End of terrace four-bay two-storey rendered house, built c. 1910. One of a group of eleven. Canted bay window to north-west of entrance. Decorative wrought and cast-iron railings. Façade only. | 11 Hanley Terrace, Temple Street, Magheraboy Td. | SBC |  |
| 197 | 1012-12 | The Lungy Detached four-bay by two-bay two-storey over basement stone former house, built c. 1840. Square single-storey flat-roofed porch projects from east front. | The Lungy, Magheraboy Td. | SBC |  |
| 198 | 1012-08 | Sligo Grammar School Attached four-bay three-storey rendered former house, built c. 1850, now in use as school master's house. | The Mall, Rathquarter Td. | SBC |  |
| 199 | 1012-08 | Calry Parish Church Late Georgian Gothic-Revival style Church of Ireland parish church built 1824. | The Mall, Rathquarter Td. | SBC |  |
| 200 | 1012-08 | The Glebe House Detached three-bay three-storey rendered Church of Ireland rectory, built c. 1820. L-plan built into hillside, three-storey garden front (south). | The Mall, Rathquarter Td. | SBC |  |

| RPS No. | Map sheet no. | Structure name and/or description | Address | Council jurisdiction | Photographic record |
|---------|---------------|---|-----------------------------|----------------------|--|
| 201 | 1012-07 | End-of-terrace four-bay two-storey rendered house, built c. 1830, with integral carriage arch at west accessing rear. | 1 The Mall, Rathquarter Td. | SBC |  |
| 202 | 1012-07 | Terraced four-bay two-storey rendered house, built c. 1830. Offset entrance door suggests that there may originally have been two houses. | 2 The Mall, Rathquarter Td. | SBC |  |
| 203 | 1012-07 | The Samaritans Terraced four-bay two-storey rendered house, built c. 1830. Main entrance door offset to west suggests that there may originally have been two properties, secondary door leading to rear to west. | 3 The Mall, Rathquarter Td. | SBC |  |
| 204 | 1012-07 | End-of-terrace four-bay two-storey rendered house, built c. 1880. | 4 The Mall, Rathquarter Td. | SBC |  |
| 205 | 1012-07 | Belevedere End-of-terrace three-storey two-bay over basement stone house, built c. 1820, renovated c. 1990. Used as guesthouse. | 5 The Mall, Rathquarter Td. | SBC |  |

| RPS No. | Map sheet no. | Structure name and/or description | Address | Council jurisdiction | Photographic record |
|---------|---------------|---|-----------------------------|----------------------|---|
| 206 | 1012-07 | Dr. Jane & Michael Dorman Terraced two-bay three-storey over basement rendered house, built c. 1820. Now in use as a doctor's surgery. | 6 The Mall, Rathquarter Td. | SBC |  |
| 207 | 1012-07 | Terraced five-bay three-storey over basement rendered house, built c. 1820, having projecting central entrance porch with ramp leading to door on east side c. 1980. | 7 The Mall Rathquarter Td. | SBC |  |
| 208 | 1012-07 | Terraced two-bay three-storey over basement rendered house, built c. 1820 with shared integral carriage arch to west. Surgery to premises. | 8 The Mall, Rathquarter Td. | SBC |  |
| 209 | 1012-07 | Attached, end-of-terrace two-bay three-storey over basement rendered house, built c. 1820 with shared integral carriage arch to east giving access to rear of terrace. One of a group of five. | 9 The Mall, Rathquarter Td. | SBC |  |
| 210 | 1012-07 | PJ Hannigan, Grocer Terraced five-bay three-storey rendered house, built c. 1810, with timber shopfront. Used as a nursing home and a school, ground floor converted to shop c. 1932. | The Mall, Rathquarter Td. | SBC |  |


| RPS No. | Map sheet no. | Structure name and/or description | Address | Council jurisdiction | Photographic record |
|---------|---------------|--|------------------------------|----------------------|---|
| 211 | 1012-07 | Terraced three-bay three-storey over half-basement rendered house, built c. 1840. Converted to flats c. 2000. | 12 The Mall, Rathquarter Td. | SBC |  |
| 212 | 1012-07 | End-of-terrace four-bay three-storey smooth-rendered house and shop, built c. 1810, with single-storey flat-roofed extension to rear c. 1970 and infill timber shopfront, c. 1980. | The Mall, Rathquarter Td. | SBC |  |
| 213 | 1012-07 | Sligo Family Centre Terraced three-bay two-storey with gable-fronted half-dormer attic rendered house, built c. 1890. One of a pair. Now in use as community centre. | 49 The Mall, Rathquarter Td. | SBC |  |
| 214 | 1012-07 | Sligo County Childcare Committee Terraced three-bay two-storey with gable-fronted half-dormer attic rendered house, built c. 1890. One of a pair. Now in use as community group offices. | 50 The Mall, Rathquarter Td. | SBC |  |
| 215 | 1012-07 | Model Arts and Niland Gallery Detached multiple-bay two-storey rubble and ashlar stone Italianate Palazzo style former Model School. Built c. 1862, two-storey national school, used as exhibition space with offices and workspaces since 1991. | The Mall, Rathquarter Td. | SBC |  |

| RPS No. | Map sheet no. | Structure name and/or description | Address | Council jurisdiction | Photographic record |
|---------|---------------|---|-------------------------------|----------------------|--|
| 216 | 1012-07 | Masonic Hall Detached two-storey red brick Masonic Hall with tower belvedere above entrance. Built 1895. Irregular plan form gathered around square central tower. | The Mall, Rathquarter Td. | SBC |  |
| 217 | 1012-08 | Sligo General Hospital Detached multi-bay two-storey stone hospital, built c. 1935. Nine-bay central breakfront, six-bay flanking wings, forward-thrusting end pavilions each five-bays deep with two-storey flat-roofed canted bay fronts. | The Mall, Rathquarter Td. | SBC |  |
| 218 | 1012-06 | End-of-terrace multi-bay two-storey with attic smooth-rendered house, built c. 1860. Gable-fronted projecting full-height bay to front (east) elevation, splayed corner to south containing canopied entrance. One of a group of four. Façade only. | 1 Union Place, Rathedmond Td. | SBC |  |
| 219 | 1012-06 | Terraced multi-bay two-storey with attic smooth-rendered house, built c. 1860. Gable-fronted projecting full-height bay to front (east) elevation, splayed corner to south containing canopied entrance. One of a group of four. Façade only. | 2 Union Place, Rathedmond Td. | SBC |  |
| 220 | 1012-06 | Terraced multi-bay two-storey with attic smooth-rendered house, built c. 1860. Gable-fronted projecting full-height bay to front (east) elevation, splayed corner to south containing canopied entrance. One of a group of four. Façade only. | 3 Union Place, Rathedmond Td. | SBC |  |

| RPS No. | Map sheet no. | Structure name and/or description | Address | Council jurisdiction | Photographic record |
|---------|---------------|---|---|----------------------|---|
| 221 | 1012-06 | Terraced multi-bay two-storey with attic smooth-rendered house, built c. 1860. Gable-fronted projecting full-height bay to front (east) elevation, splayed corner to south containing canopied entrance. One of a group of four. Façade only. | 4 Union Place, Rathedmond Td. | SBC |  |
| 222 | 1012-06 | End-of-terrace multi-bay two-storey with attic smooth-rendered house, built c. 1860. Gable-fronted projecting full-height bay to front (east) elevation, splayed corner to south containing canopied entrance. One of a group of four. | 12 Union Place, Rathedmond Td. | SBC |  |
| 223 | 1012-06 | Weston House Attached corner-sited three-storey over basement rendered and tile-hung Arts and Crafts-style house, built c. 1910. Projecting gable-fronted double bay to south elevation with splayed re-entrant corner to ground floor, projecting rectangular plain two-storey timber and glazed entrance porch to west elevation. Doctor's surgery. | 1 Union Street, Rathedmond Td. | SBC |  |
| 224 | 1012-06 | Harper Campbell Building Attached three-bay three-storey stone, former warehouse, built c. 1870. Central integral carriage arch. Converted to apartments. | Union Street, Rathedmond Td. | SBC |  |
| 225 | 1012-11 | Glenville End-of-terrace two-bay two-storey rendered house, built c. 1910. | 1 St. Mary's Place/ Upper John Street, Magheraboy Td. | SBC |  |

| RPS No. | Map sheet no. | Structure name and/or description | Address | Council jurisdiction | Photographic record |
|---------|---------------|---|---|----------------------|--|
| 226 | 1012-11 | Terraced two-bay two-storey rendered house, built c. 1910. | 2 St. Mary's Place/ Upper John Street, Magheraboy Td. | SBC |  |
| 227 | 1012-11 | End-of-terrace two-bay two-storey rendered house, built c. 1910. | 3 St. Mary's Place/ Upper John Street, Magheraboy Td. | SBC |  |
| 228 | 1012-12 | The Hall Attached three-bay two-storey rendered hall. No longer in use. Built by the Congregational Church in 1891. | West Gardens, Magheraboy Td. | SBC |  |
| 229 | 1012-07 | Peter John Carriage-arch to rear. Projecting shopfront with decorative cresting above. | Wine Street, Knappagh Beg Td. | SBC |  |
| 230 | 1012-07 | Wesley Chapel Attached (originally detached) three-bay two-storey limestone Methodist church with pedimented front, built 1830. | Wine Street, Knappagh Beg Td. | SBC |  |

| RPS No. | Map sheet no. | Structure name and/or description | Address | Council jurisdiction | Photographic record |
|---------|---------------|---|---------------------------------|----------------------|---|
| 231 | 1012-07 | Attached two-bay three-storey rendered house, built c. 1870. Now in use as offices. Former ecclesiastical residence. | Wine Street, Knappagh Beg Td. | SBC |  |
| 232 | 1012-07 | Howley Carter & Co. Solicitors End-of-terrace three-bay three-storey rendered house, built c. 1830, with square-headed integral carriage arch to east. Now in use as offices. | 1 Wine Street, Knappagh Beg Td. | SBC |  |
| 233 | 1012-07 | Surgeon Boland Terraced two-bay three-storey rendered house, built c. 1830, one of a group of eight. Now in use as doctor's surgery. | Wine Street, Knappagh Beg Td. | SBC |  |
| 234 | 1012-07 | Tubbercurry Engineering & Services Ltd Terraced two-bay three-storey rendered house, built c. 1830. One of a group of eight. Now in use as offices. | Wine Street, Knappagh Beg Td. | SBC |  |
| 235 | 1012-07 | Dr. Caroline Tansey Terraced two-bay three-storey rendered house, built c. 1830. Forms part of a group of eight, now in use as offices. | 3 Wine Street, Knappagh Beg Td. | SBC |  |

| RPS No. | Map sheet no. | Structure name and/or description | Address | Council jurisdiction | Photographic record |
|---------|---------------|---|----------------------------------|----------------------|---|
| 236 | 1012-07 | Patrick O'Connor Dental Surgeon End of terrace two-bay three-storey rendered house, built c. 1830. Forms part of a group of eight, now in use as offices. | 42 Wine Street, Knappagh Beg Td. | SBC |  |
| 237 | 1012-07 | Anne Hickey Solicitor Terraced two-bay three-storey rendered house, built c.1830. Forms part of a group of eight, now in use as offices. | 43 Wine Street, Knappagh Beg Td. | SBC |  |
| 238 | 1012-07 | Inisfree Business Centre / CMD Training Terraced two-bay three-storey rendered house, built c.1830. Forms part of a group of eight, now in use as offices. | 44 Wine Street, Knappagh Beg Td. | SBC |  |
| 239 | 1012-07 | Burke & Associates Terraced two-bay three-storey rendered house, built c.1830. Forms part of a group of eight, now in use as offices. | 45 Wine Street, Knappagh Beg Td. | SBC |  |
| 240 | 1012-07 | McCanny & Co. Solicitors Attached corner-sited eight-bay by three-bay three-storey stone commercial building, built c. 1880. Now in use as solicitors' offices. | Wine Street, Knappagh Beg Td. | SBC |  |

| RPS No. | Map sheet no. | Structure name and/or description | Address | Council jurisdiction | Photographic record |
|---------|---------------|---|-------------------------------|----------------------|--|
| 241 | 1012-07 | Post-box with Victoria Insignia Wall-mounted rectangular green-painted cast-iron post-box installed c. 1885, embossed with Victoria insignia. | Wine Street, Knappagh Beg Td. | SBC |  |
| 242 | 1012-07 | Attached four-bay two-storey rendered house, built c. 1845. Boundary wall with wrought-iron gate and railings with cast-iron fleur-de-lis enrichments. | 2 Wine Street, Rathedmond Td. | SBC |  |
| 243 | 1012-07 | Sweeneys Opticians Attached five-bay two-storey rendered commercial property with attic, built 1858. East side aligns with neighbouring terrace while west side has exposed gable returning two bays to abut adjoining building. Offices. | Wine Street, Rathedmond Td. | SBC |  |
| 244 | 1012-07 | Cork House End-of-terrace three-bay two-storey rendered house, built c. 1870, now in use as dental surgery. One of a group of four. | Wine Street, Rathedmond Td. | SBC |  |
| 245 | 1012-07 | Terraced three-bay two-storey rendered house, built c. 1870, now in use surgery. One of a group of four. | 4 Wine Street, Rathedmond Td. | SBC |  |

| RPS No. | Map sheet no. | Structure name and/or description | Address | Council jurisdiction | Photographic record |
|---------|---------------|---|--|----------------------|---|
| 246 | 1012-07 | Terraced three-bay two-storey rendered house, built c. 1875. One of a group of four. | 6 Wine Street, Rathedmond Td. | SBC |  |
| 247 | 1012-07 | End-of-terrace three-bay two-storey rendered house, built c. 1875. One of a group of four. Façade only. | 8 Wine Street, Rathedmond Td. | SBC |  |
| 248 | 1012-07 | Clarence Hotel Attached four-bay three-storey stone hotel, built c. 1845, with three-storey, flat-roofed, rendered extension to rear. M-profile artificial slate main roof. | Wine Street, Rathedmond Td. | SBC |  |
| 249 | 1012-11 | End-of-terrace two-bay two-storey with dormer attic rendered house, built c. 1890. One of a group of nine. Façade only. | 1 Knock Terrace, Wolfe Tone Street, Knappagh Beg Td. | SBC |  |
| 250 | 1012-11 | Terraced two-bay two-storey with dormer attic rendered house, built c. 1890. One of a group of nine. Façade only. | 2 Knock Terrace, Wolfe Tone Street, Knappagh Beg Td. | SBC |  |

| RPS No. | Map sheet no. | Structure name and/or description | Address | Council jurisdiction | Photographic record |
|---------|---------------|---|--|----------------------|---|
| 251 | 1012-11 | Terraced two-bay two-storey with dormer attic rendered house, built c. 1890. One of a group of nine. Façade only. | 3 Knock Terrace, Wolfe Tone Street, Knappagh Beg Td. | SBC |  |
| 252 | 1012-06 | Terraced two-bay two-storey with dormer attic rendered house, built c. 1890. One of a group of nine. Façade only. | 4 Knock Terrace, Wolfe Tone Street, Knappagh Beg Td. | SBC |  |
| 253 | 1012-06 | Terraced two-bay two-storey with dormer attic rendered house, built c. 1890. One of a group of nine. Façade only. | 5 Knock Terrace, Wolfe Tone Street, Knappagh Beg Td. | SBC |  |
| 254 | 1012-06 | Terraced two-bay two-storey with dormer attic rendered house, built c. 1890. One of a group of nine. Façade only. | 6 Knock Terrace, Wolfe Tone Street, Knappagh Beg Td. | SBC |  |
| 255 | 1012-06 | Terraced two-bay two-storey with dormer attic rendered house, built c. 1890. One of a group of nine. Façade only. | 7 Knock Terrace, Wolfe Tone Street, Knappagh Beg Td. | SBC |  |

| RPS No. | Map sheet no. | Structure name and/or description | Address | Council jurisdiction | Photographic record |
|---------|---------------|---|--|----------------------|---|
| 256 | 1012-06 | Terraced two-bay two-storey with dormer attic rendered house, built c. 1890. One of a group of nine. Façade only. | 8 Knock Terrace, Wolfe Tone Street, Knappagh Beg Td. | SBC |  |
| 257 | 1012-06 | Terraced two-bay two-storey with dormer attic rendered house, built c. 1890. One of a group of nine. Façade only, | 9 Knock Terrace, Wolfe Tone Street, Knappagh Beg Td. | SBC |  |
| 258 | 1012-11 | End-of-terrace two-bay two-storey rendered house, built c. 1890, with large flat-roofed dormered attic. One of a group of seven. Façade only. | 1 Wolfe Tone Street, Knappagh Beg Td. | SBC |  |
| 259 | 1012-11 | Terraced two-bay two-storey rendered house, built c. 1890, with large flat-roofed dormered attic. One of a group of seven. Façade only. | 2 Wolfe Tone Street, Knappagh Beg Td. | SBC |  |
| 260 | 1012-11 | Avilreach Terraced two-bay two-storey rendered house, built c. 1890, with large flat-roofed dormered attic. One of a group of seven. Façade only. | 3 Wolfe Tone Street, Knappagh Beg Td. | SBC |  |






| RPS No. | Map sheet no. | Structure name and/or description | Address | Council jurisdiction | Photographic record |
|---------|---------------|--|--|----------------------|--|
| 261 | 1012-06 | Rosemal Terraced two-bay two-storey rendered house, built c. 1890, with large flat-roofed dormered attic. One of a group of seven. Façade only. | 4 Wolfe Tone Street, Knappagh Beg Td. | SBC |  |
| 262 | 1012-06 | Terraced two-bay two-storey rendered house, built c. 1890, with large flat-roofed dormered attic. One of a group of seven. Façade only. | 5 Wolfe Tone Street, Knappagh Beg Td. | SBC |  |
| 263 | 1012-06 | Terraced two-bay two-storey rendered house, built c. 1890, with large flat-roofed dormered attic. One of a group of seven. Façade only. | 6 Wolfe Tone Street, Knappagh Beg Td. | SBC |  |
| 264 | 1012-06 | Breenagh House End-of-terrace two-bay two-storey rendered house, built c. 1890, with large flat-roofed dormered attic. One of a group of seven. Façade only. | 7 Wolfe Tone Street, Knappagh Beg Td. | SBC |  |
| 265 | 1012-06 | End-of-terrace four-bay two-storey rendered house, built c. 1880. One of a group of six. Façade only. | 11 Wolfe Tone Street, Knappagh Beg Td. | SBC |  |






| RPS No. | Map sheet no. | Structure name and/or description | Address | Council jurisdiction | Photographic record |
|---------|---------------|--|---|----------------------|--|
| 266 | 1012-06 | Saint Joseph's Terraced four-bay two-storey rendered house, built c. 1880. One of a group of six. Façade only. | 12 Wolfe Tone Street, Knappagh Beg Td. | SBC |  |
| 267 | 1012-06 | Terraced four-bay two-storey rendered house, built c. 1880. One of a group of six. Façade only. | 13 Wolfe Tone Street, Knappagh Beg Td. | SBC |  |
| 268 | 1012-06 | Terraced four-bay two-storey rendered house, built c. 1880. One of a group of six. Façade only. | 14 Wolfe Tone Street, Knappagh Beg | SBC |  |
| 269 | 1012-06 | Terraced four-bay two-storey rendered house, built c. 1880. One of a group of six. Façade only. | 15 Wolfe Tone Street, Knappagh Beg Td. | SBC |  |
| 270 | 1012-06 | Terraced four-bay two-storey rendered house, built c. 1880. One of a group of six. Façade only. | 16 Wolfe Tone Street, Knappagh Beg Td. | SBC |  |





| RPS No. | Map sheet no. | Structure name and/or description | Address | Council jurisdiction | Photographic record |
|---------|---------------|--|--|----------------------|---|
| 271 | 1012-06 | Terraced three-bay two-storey house, built c.1880. One of a pair. Set back slightly from street with tubular metal railings on painted smooth-rendered plinth wall. | 17 Wolfe Tone Street, Knappagh Beg Td. | SBC |  |
| 272 | 1012-06 | End-of-terrace two-bay two-storey rendered house with canted dormer attic, built c. 1890. One of four. Bounded by tubular metal railings on painted smooth-rendered plinth wall. | 18 Wolfe Tone Street, Knappagh Beg Td. | SBC |  |
| 273 | 1012-06 | Terraced two-bay two-storey rendered house with canted dormer attic, built c. 1890. One of four. Bounded by tubular metal railings on painted smooth-rendered plinth wall. | 19 Wolfe Tone Street, Knappagh Beg Td. | SBC |  |
| 274 | 1012-06 | Terraced two-bay two-storey rendered house with canted dormer attic, built c. 1890. One of four. Bounded by tubular metal railings on painted smooth-rendered plinth wall. | 20 Wolfe Tone Street, Knappagh Beg Td. | SBC |  |
| 275 | 1012-06 | End-of-terrace 3-bay two-storey rendered house with canted dormer attic, built c. 1890. One of four. Bounded by tubular metal railings on painted smooth-rendered plinth wall. | 21 Wolfe Tone Street, Knappagh Beg Td. | SBC |  |

| RPS No. | Map sheet no. | Structure name and/or description | Address | Council jurisdiction | Photographic record |
|---------|---------------|--|---|----------------------|---|
| 276 | 1012-06 | End-of-terrace two-bay two-storey house with gable-fronted dormer attic, built c. 1890. One of a group of six. | 23 Wolfe Tone Street, Knappagh Beg Td. | SBC |  |
| 277 | 1012-06 | Terraced two-bay two-storey house with gable-fronted dormer attic, built c. 1890. One of a group of six. | 24 Wolfe Tone Street, Knappagh Beg Td. | SBC |  |
| 278 | 1012-06 | Terraced two-bay two-storey house with gable-fronted dormer attic, built c. 1890. One of a group of six. | 25 Wolfe Tone Street, Knappagh Beg Td. | SBC |  |
| 279 | 1012-06 | Homleith House Terraced two-bay two-storey house with gable-fronted dormer attic, built c. 1890. One of a group of six. | 26 Wolfe Tone Street, Knappagh Beg Td. | SBC |  |
| 280 | 1012-06 | Sorato Terraced two-bay two-storey house with gable-fronted dormer attic, built c. 1890. One of a group of six. | 27 Wolfe Tone Street, Knappagh Beg | SBC |  |

| RPS No. | Map sheet no. | Structure name and/or description | Address | Council jurisdiction | Photographic record |
|---------|---------------|---|--|----------------------|---|
| 281 | 1012-06 | End-of-terrace two-bay two-storey house with gable-fronted dormer attic, built c. 1890. One of a group of six. | 28 Wolfe Tone Street, Knappagh Beg Td. | SBC |  |
| 282 | 1012-06 | Shanahoe Wolfe Tone Court Apartments (Block 2) End-of-terrace two-bay three-storey rendered house, built c. 1870. One of a group of four. Now in use as flats. Façade only. | 44 Wolfe Tone Street, Knappagh Beg Td. | SBC |  |
| 283 | 1012-06 | Wolfe Tone Court Apartments (Block 1) Terraced two-bay three-storey rendered house, built c. 1870. One of a group of four. Now in use as flats. Façade only. | 45 Wolfe Tone Street, Knappagh Beg Td. | SBC |  |
| 284 | 1012-06 | Terraced two-bay three-storey rendered house, built c. 1870. One of a group of four. Façade only. | 46 Wolfe Tone Street, Knappagh Beg Td. | SBC |  |
| 285 | 1012-06 | End-of-terrace two-bay three-storey rendered house, built c. 1870. One of a group of four. Façade only. | 47 Wolfe Tone Street, Knappagh Beg Td. | SBC |  |

| RPS No. | Map sheet no. | Structure name and/or description | Address | Council jurisdiction | Photographic record |
|---------|---------------|---|----------------------------------|----------------------|--|
| 286 | 1011-14 | Woodville House Detached house of three-bays, two-storeys with pedimented break-front, single-storey annexe linked to rear outbuilding forming part of Victorian courtyard complex. | Woodville Road, Ballydoogan Td. | SCC |  |
| 287 | 1071-06 | Single railway arch constructed of roughcut limestone | Ballyfree / Carrowkeel Td. | SCC |  |
| 288 | 1070-20 | Single-arch bridge over railway line; roughcut limestone block construction with stone walls and coping. | Carrowgobbadagh Td. | SCC |  |
| 289 | 0953-20 | Former Doonally School T-plan detached building, single storey range of six-bays, gabled range of two-bays, one and a half storeys. | Faughts Td. | SCC |  |
| 290 | 0953-10 | Doonally House Detached, three bay, two storey, large country house, c. 1790, having a central breakfront area to the front with a large return to the rear. | Doonally Td. (Drumcliff East ED) | SCC |  |

| RPS No. | Map sheet no. | Structure name and/or description | Address | Council jurisdiction | Photographic record |
|---------|---------------|--|---|----------------------|--|
| 291 | 0953-10 | Fawcetts Bridge Double arch, humpback stone bridge, c.1850, with a section of bed in cobblestones. Rubble stone bridge with red brick surrounds to the arches. | Doonally/Calry Td. (Drumcliff East ED) | SCC |  |
| 292 | 1012-25 | Hazelwood House Pumphouse Detached single-stage stone building, built c. 1750, formerly housing water supply pumping equipment, now derelict. Circular plan. | Hazelwood Demesne Td. | SCC |  |
| 293 | 1012-25 | Hazelwood House Detached multiple-bay two- and three-storey over basement limestone mansion, built c. 1731, occupied by Wynne family for two-hundred years. | Hazelwood Demesne Td. | SCC |  |
| 294 | 0953-19 | Rathbraghan Farm Detached three-bay two-storey house, walled courtyard comprising two outbuildings. | Rathbraghan Td. | SCC |  |
| 295 | 1012-08 | Ardaghowen House Detached multi-bay two-storey house, built c. 1890, now derelict. Wynne family dower house to rear. | Rathquarter Td. | SBC |  |

| RPS No. | Map sheet no. | Structure name and/or description | Address | Council jurisdiction | Photographic record |
|---------|---------------|--|--------------------------|----------------------|--|
| 296 | 0953-17 | Mount Shannon Detached three-bay two-storey-over-basement stone former mansion, built c. 1820, now in use as private apartments. | Shannon Eighter Td. | SCC |  |
| 297 | 1071-07 | Cast-Iron Water Pump Cast-iron water pump standing on limestone platform with steps to either side. | Tullynagracken South Td. | SCC |  |
| 298 | 1071-12 | St John's R.C. Church Rectangular plan church on east-west axis, single storey porch to west side, projections north and south sides, chancel to rear with altar additions, slate roof, parapetted gables with bellcote to west side surmounted with cross, niche below containing statue, six-bays to nave. | Tullynagracken South Td. | SCC |  |
| 299 | 0953-12 | Lisnalurg House T-plan detached, seven-bay, two-storey house; one bay comprising an agricultural element | Lisnalurg Td. | SCC |  |
| | | | | | |