





This **Map Book** forms part of the **Proposed Amendments** to the Draft Sligo County Development Plan 2017-2023 and should be read in conjunction with the main Proposed Amendments document.

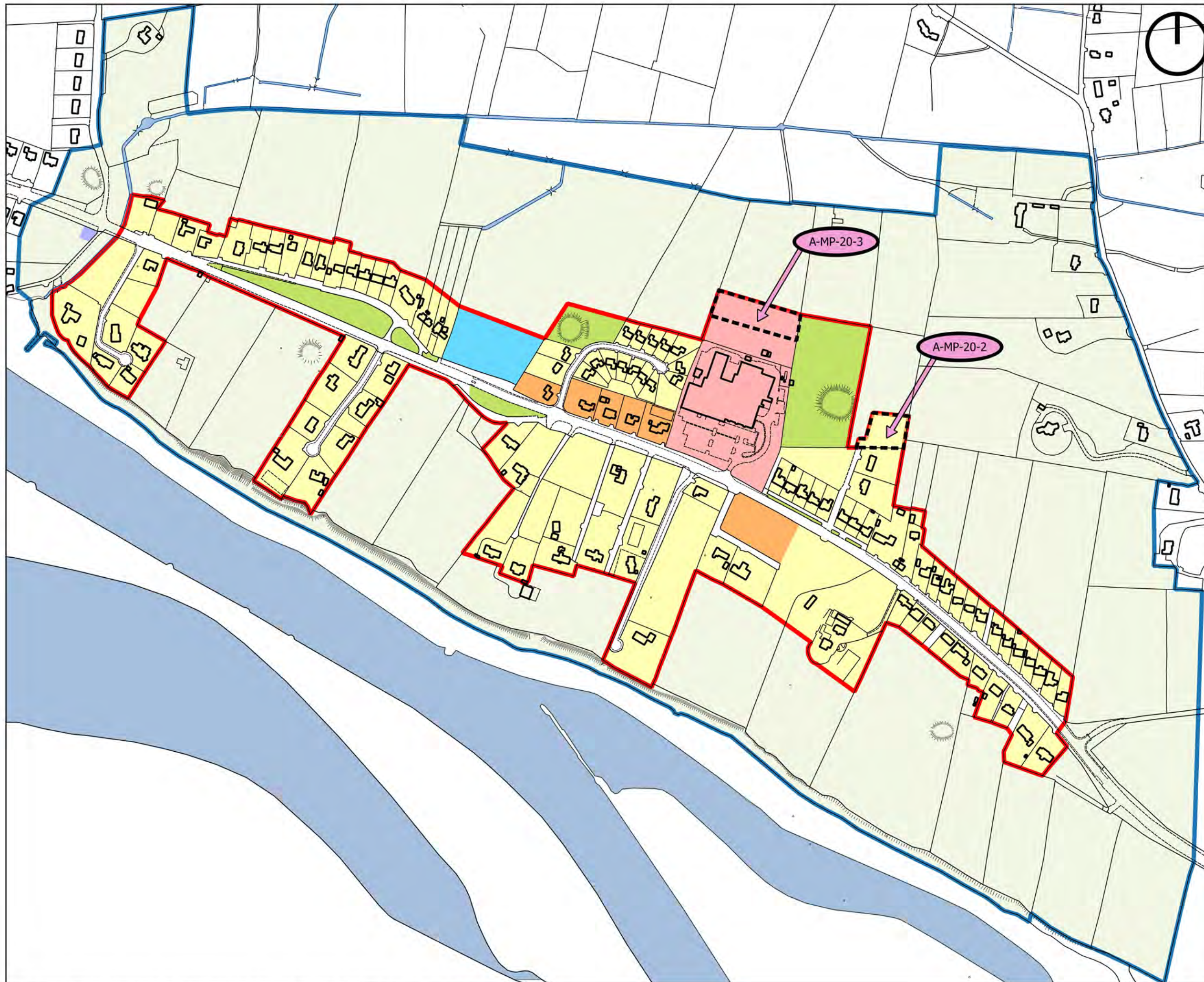
The Map Book illustrates the amendments proposed to the Zoning and Objectives Maps pertaining to the mini-plans for:

**Aclare**  
**Ballinafad**  
**Ballinacarrow**  
**Ballincar**  
**Ballintogher**  
**Ballygawley**  
**Ballysadare**  
**Bellaghy**  
**Carney**  
**Castlebaldwin**  
**Cliffony**  
**Cloonacool**  
**Collooney**  
**Coolaney-Rockfield**  
**Culfadda**  
**Curry**  
**Dromore West**  
**Drumcliff**  
**Easky**  
**Geevagh**  
**Gorteen**  
**Grange**  
**Monasteraden**  
**Mullaghmore**  
**Ransboro**  
**Rathcormac**  
**Riverstown**  
**Rosses Point**  
**Strandhill**  
**Tourlestraun**

All Zoning Maps are grouped in the first half of this Map Book and all Objectives Maps are grouped in the second half.

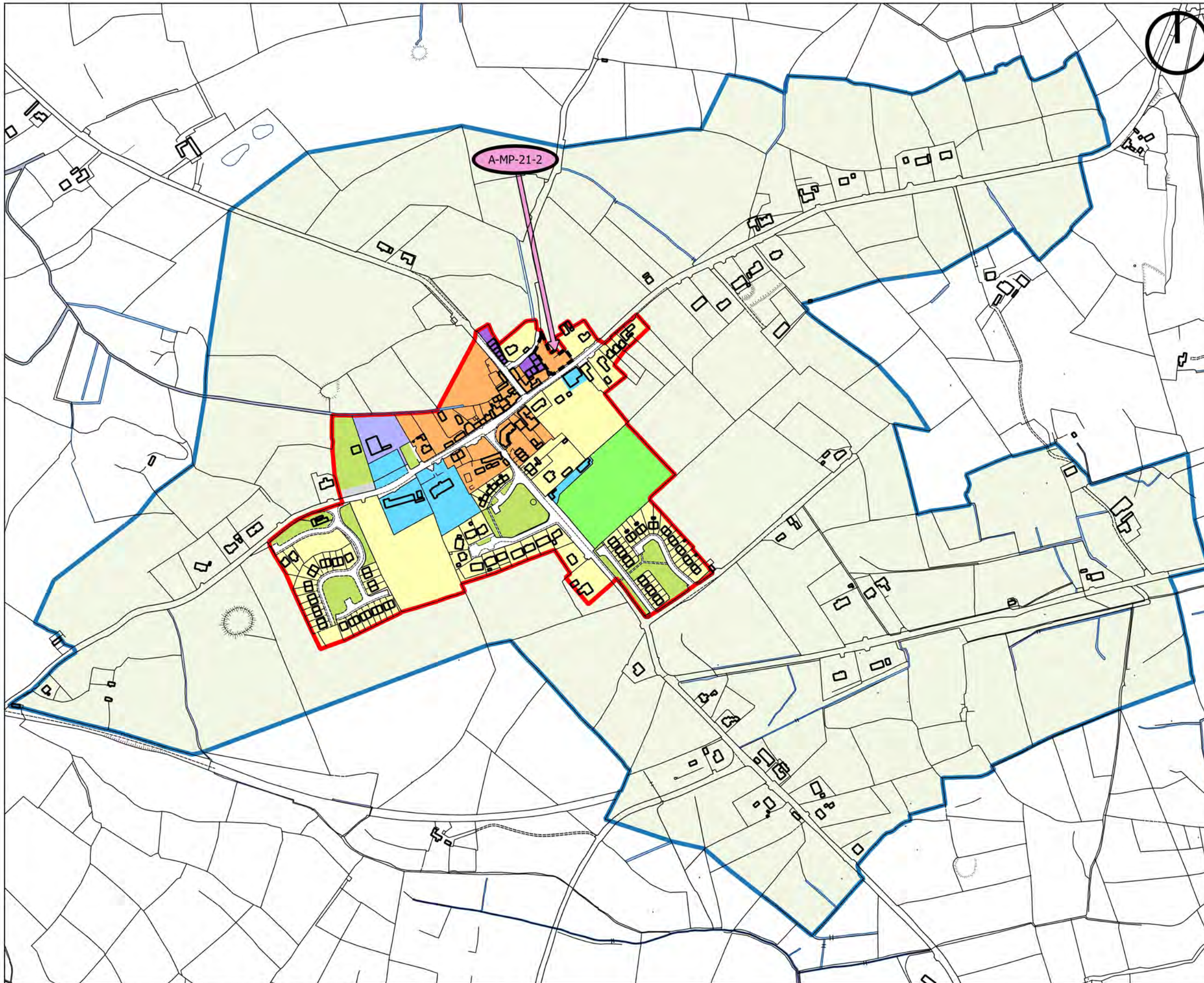


# Proposed amendments to Ballincar Zoning Map



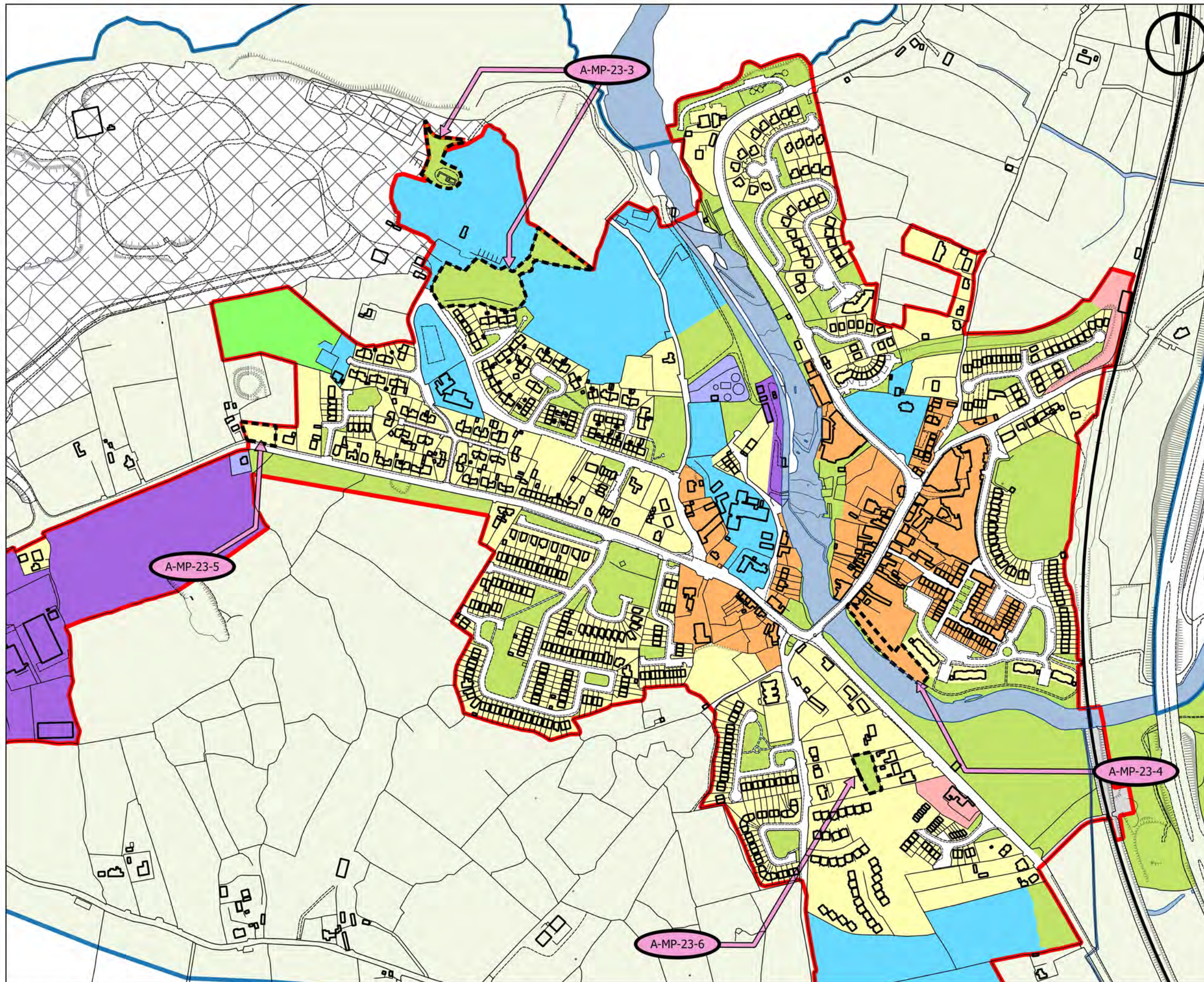
- plan limit
- development limit
- residential uses
- mixed uses
- community facilities
- commercial uses
- open space
- public utility
- green belt

# Proposed amendments to Ballintogher Zoning Map



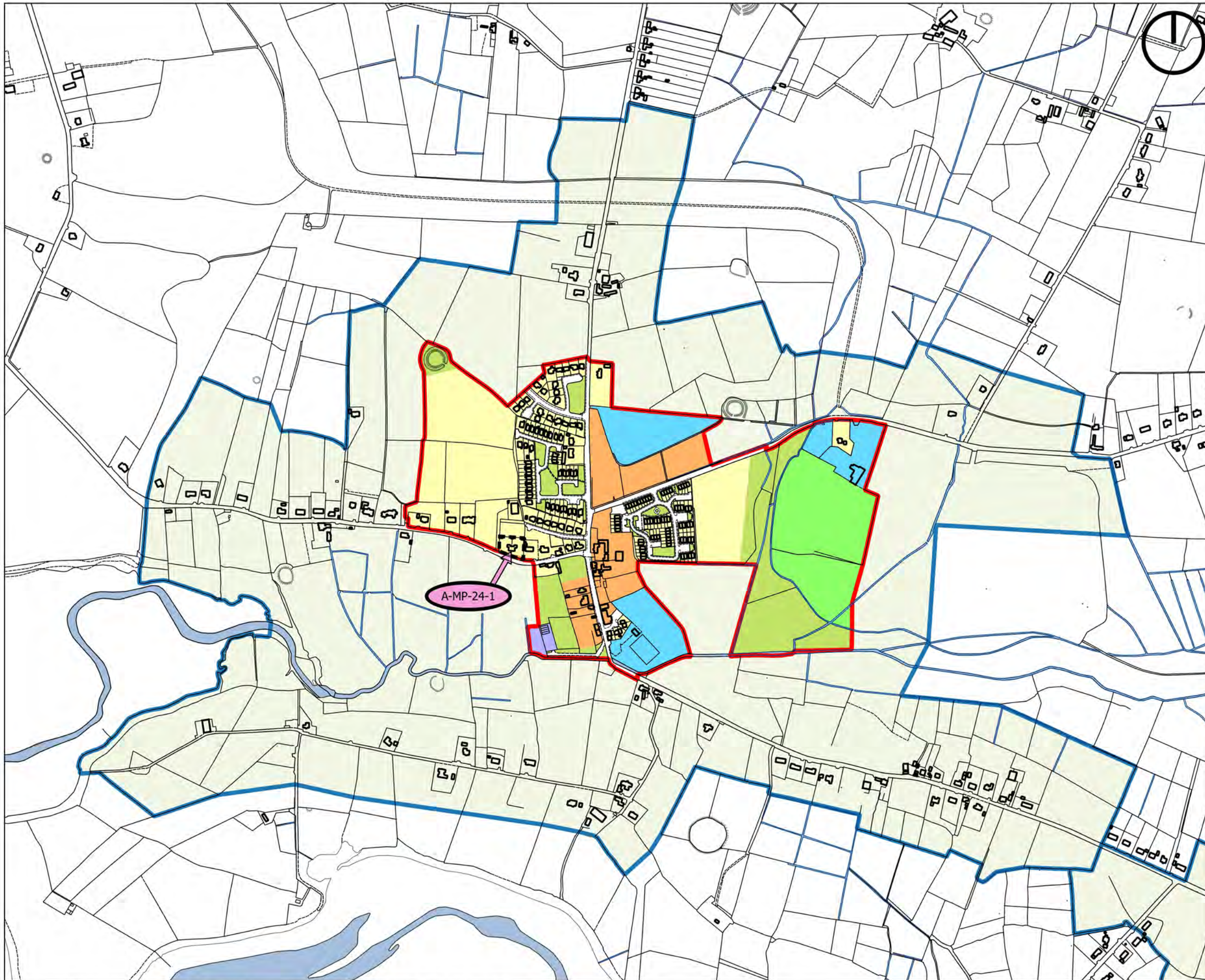
- plan limit
- development limit
- residential uses
- mixed uses
- community facilities
- business & enterprise
- open space
- sports and playing fields
- public utility
- transport and parking node
- green belt

# Proposed amendments to Ballysadare Zoning Map



- plan limit
- development limit
- residential uses
- mixed uses
- community facilities
- commercial uses
- business & enterprise
- open space
- sports and playing fields
- public utility
- transport and parking node
- green belt
- natural resource reservation

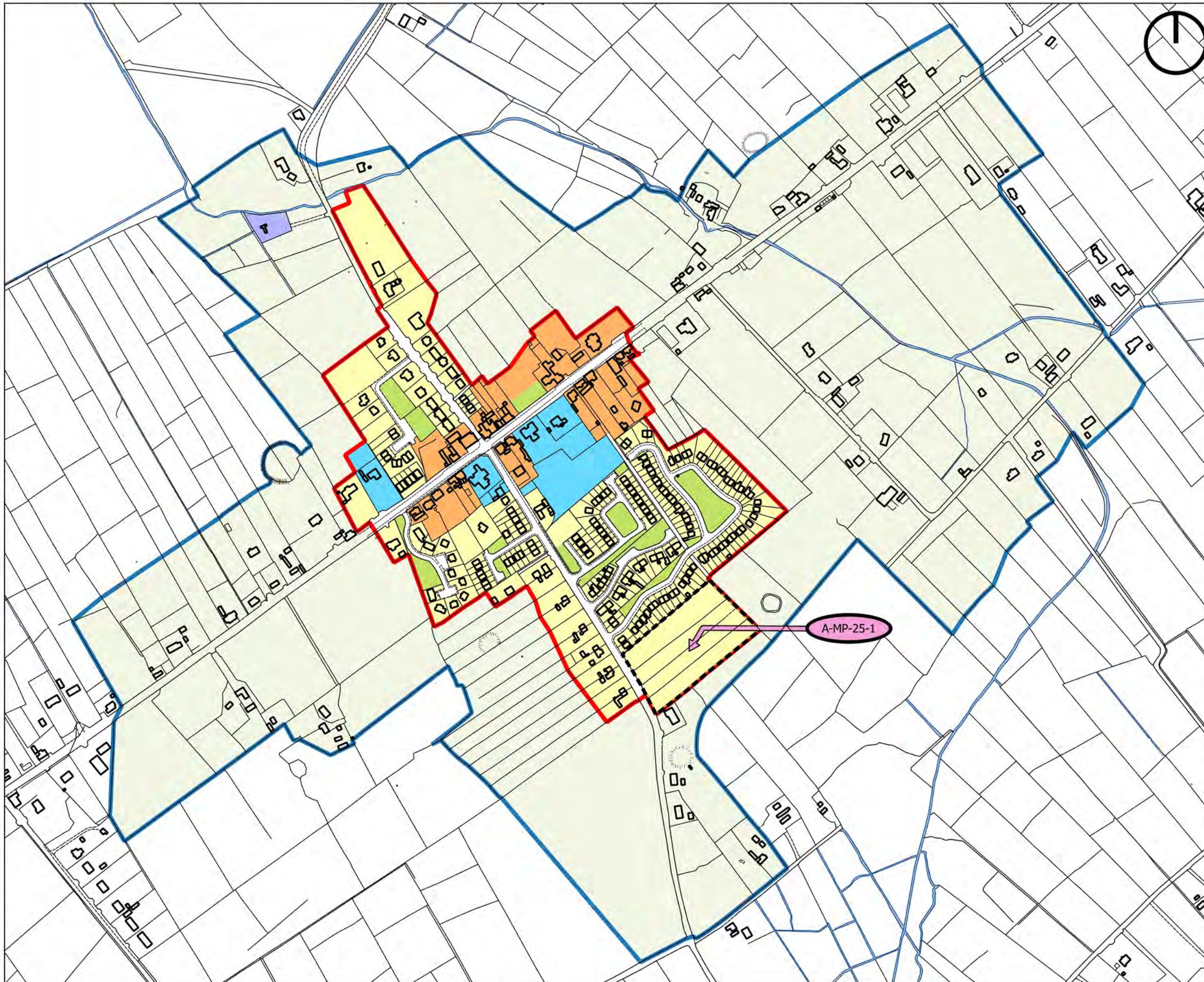
# Proposed amendments to Carney Zoning Map



- plan limit
- development limit
- residential uses
- mixed uses
- community facilities
- open space
- sports and playing fields
- public utility
- green belt
- green belt

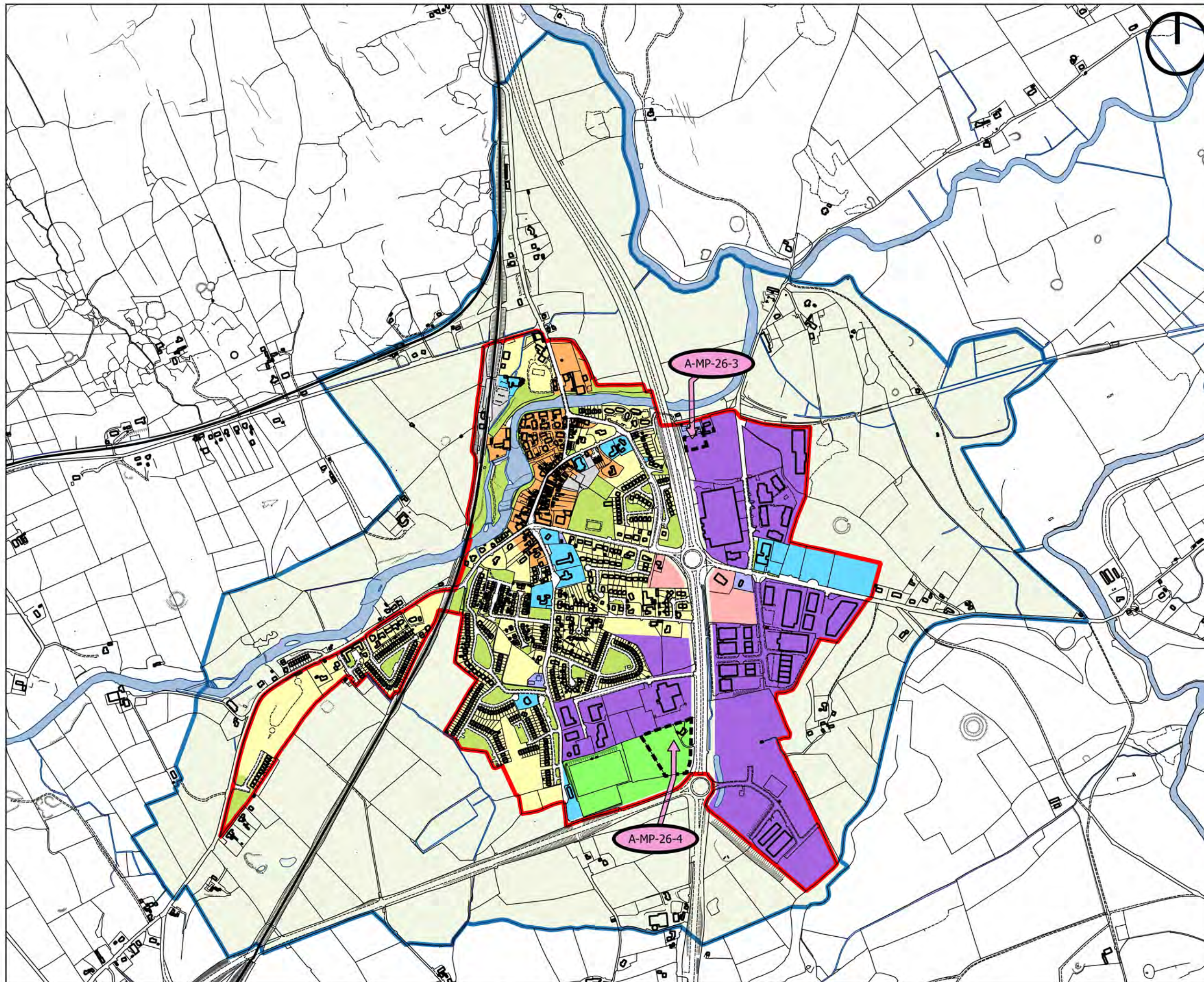


# Proposed amendments to Cliffony Zoning Map



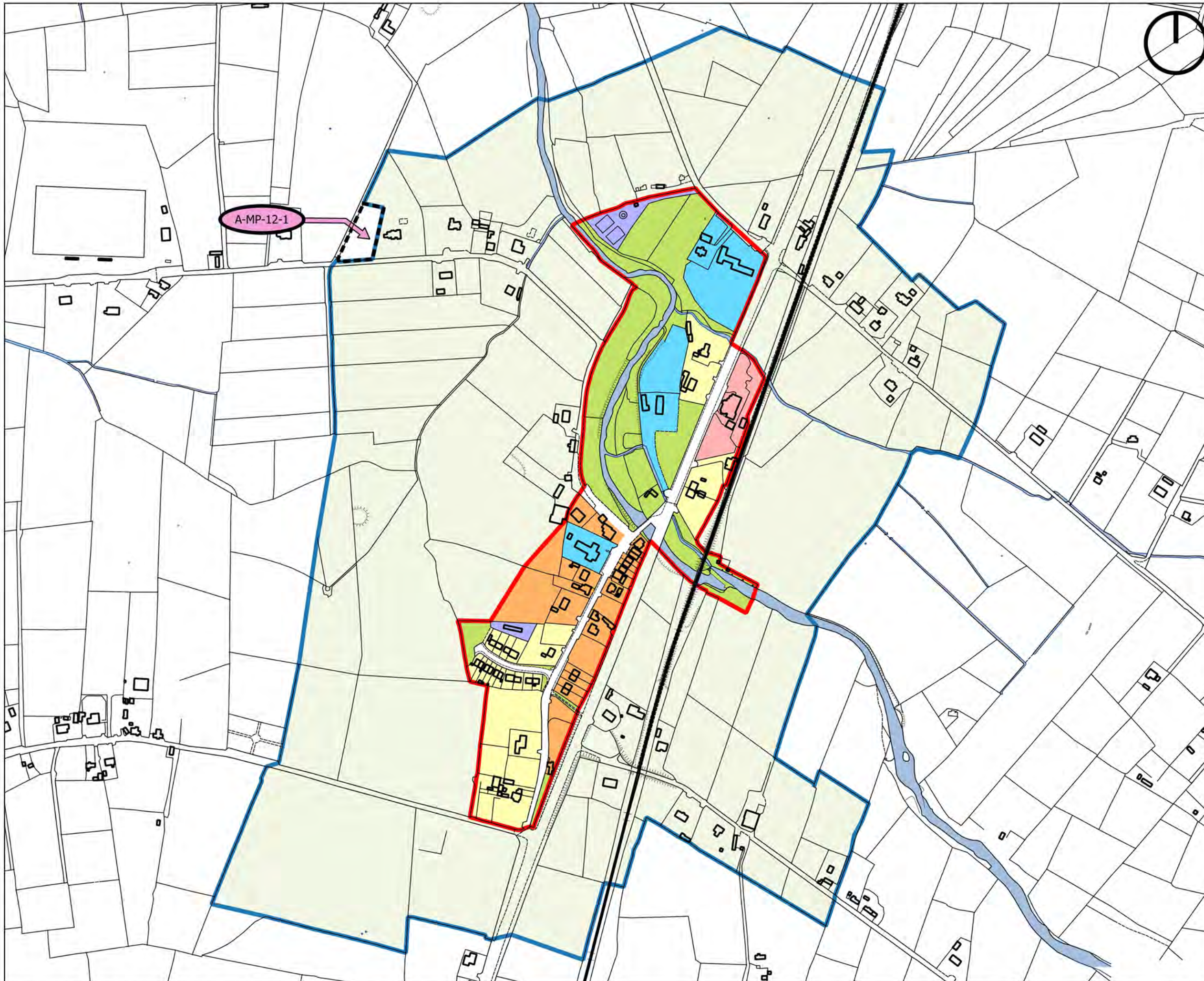
- plan limit
- development limit
- residential uses
- mixed uses
- community facilities
- open space
- public utility
- green belt

# Proposed amendments to Collooney Zoning Map



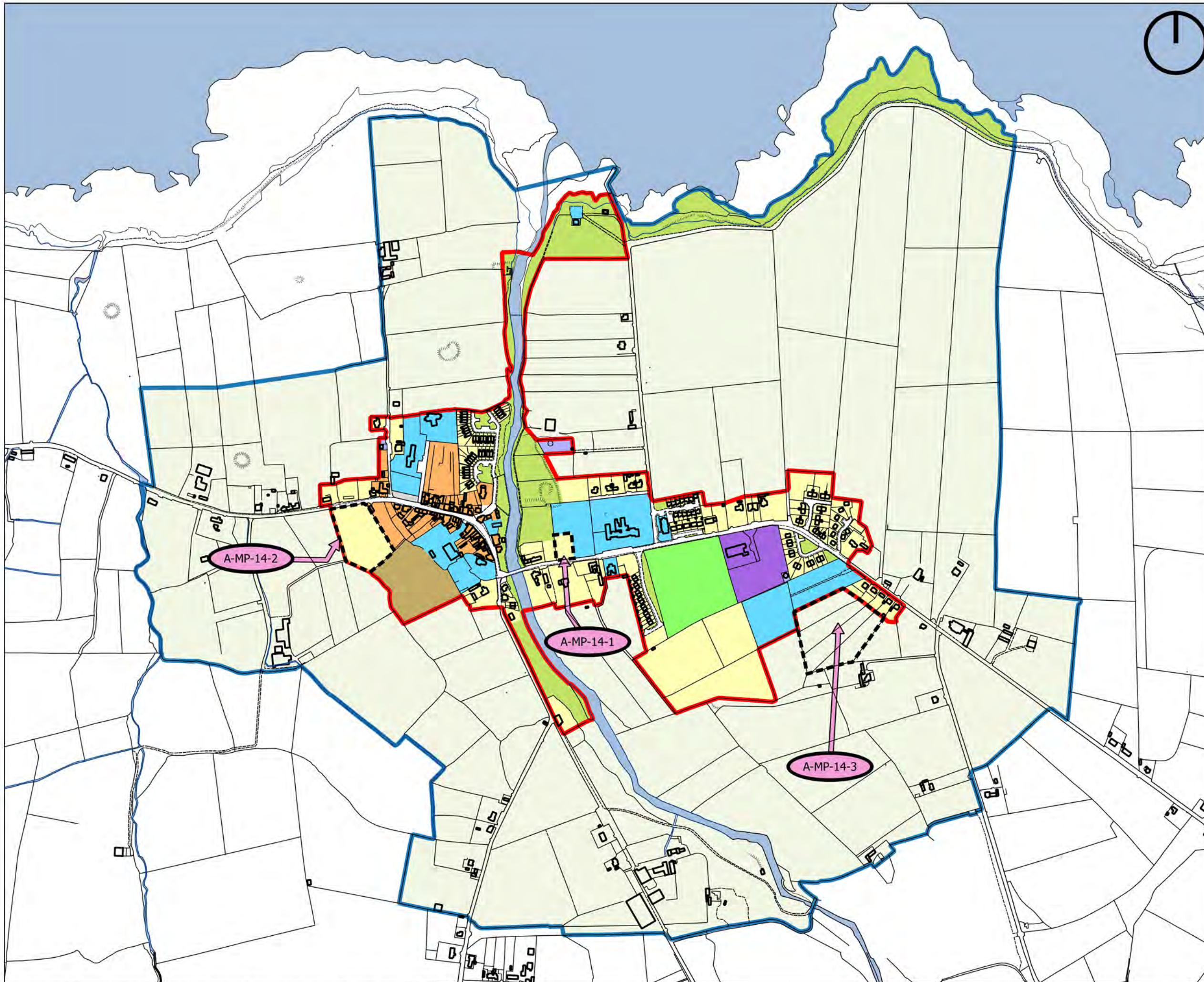
- plan limit
- development limit
- residential uses
- mixed uses
- community facilities
- commercial uses
- business & enterprise
- open space
- sports and playing fields
- public utility
- transport and parking node
- green belt

# Proposed amendments to Curry Zoning Map



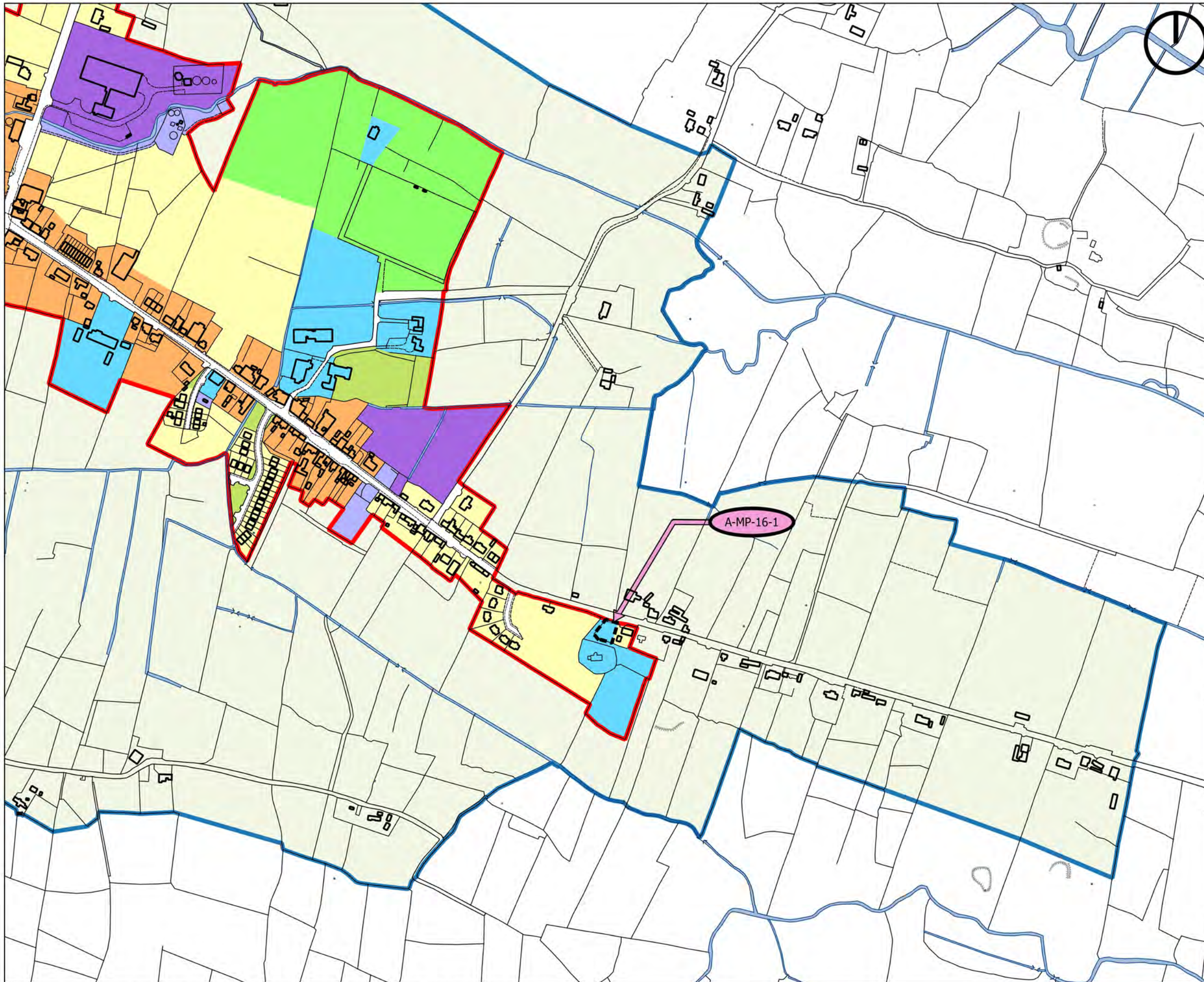
- plan limit
- development limit
- residential uses
- mixed uses
- community facilities
- commercial uses
- open space
- public utility
- green belt

# Proposed amendments to Easky Zoning Map



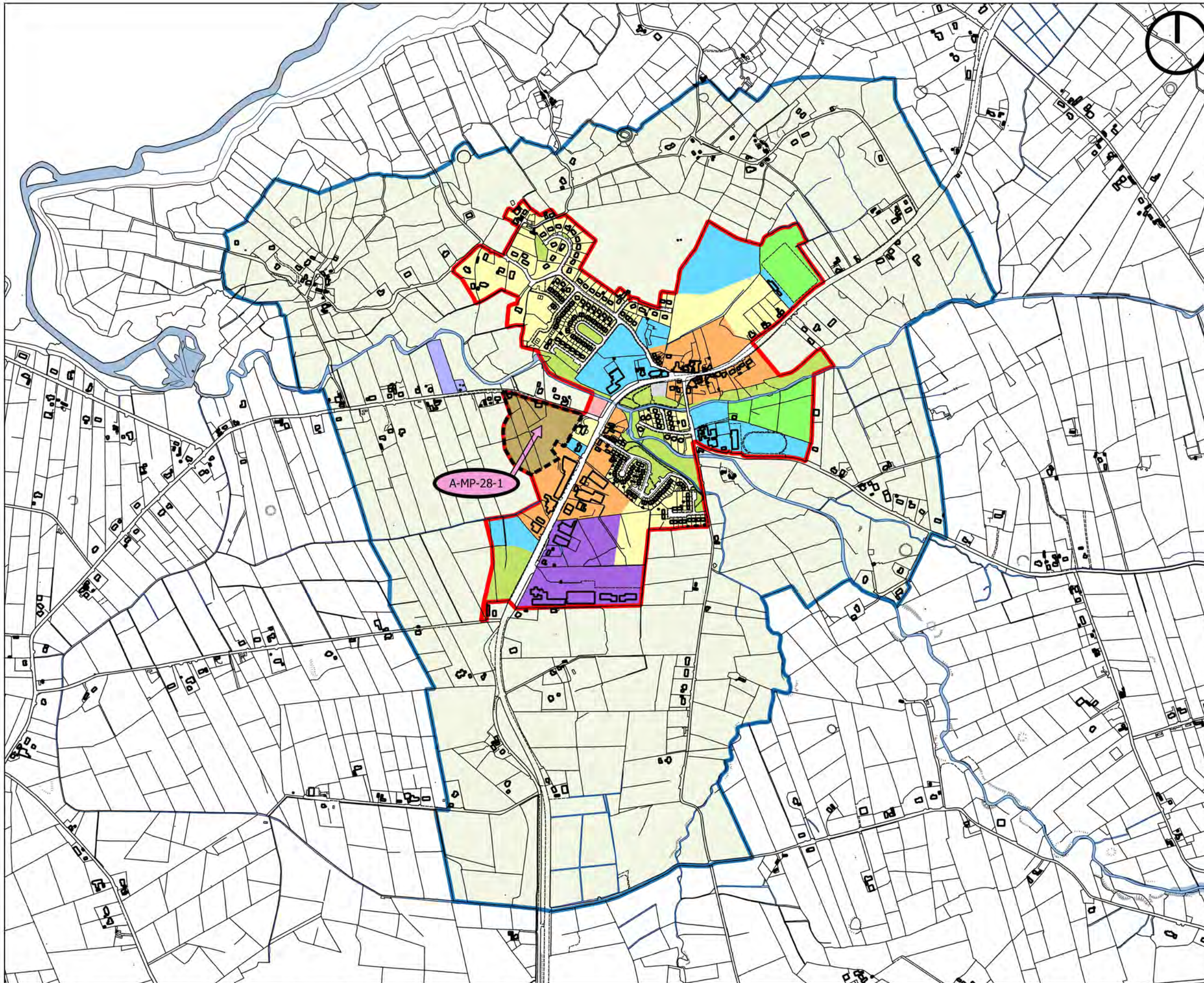
- plan limit
- development limit
- residential uses
- mixed uses
- community facilities
- business & enterprise
- open space
- sports and playing fields
- public utility
- tourism related uses
- transport and parking node
- green belt

# Proposed amendments to Gorteen Zoning Map



- plan limit
- development limit
- residential uses
- mixed uses
- community facilities
- business & enterprise
- open space
- sports and playing fields
- public utility
- green belt

# Proposed amendments to Grange Zoning Map



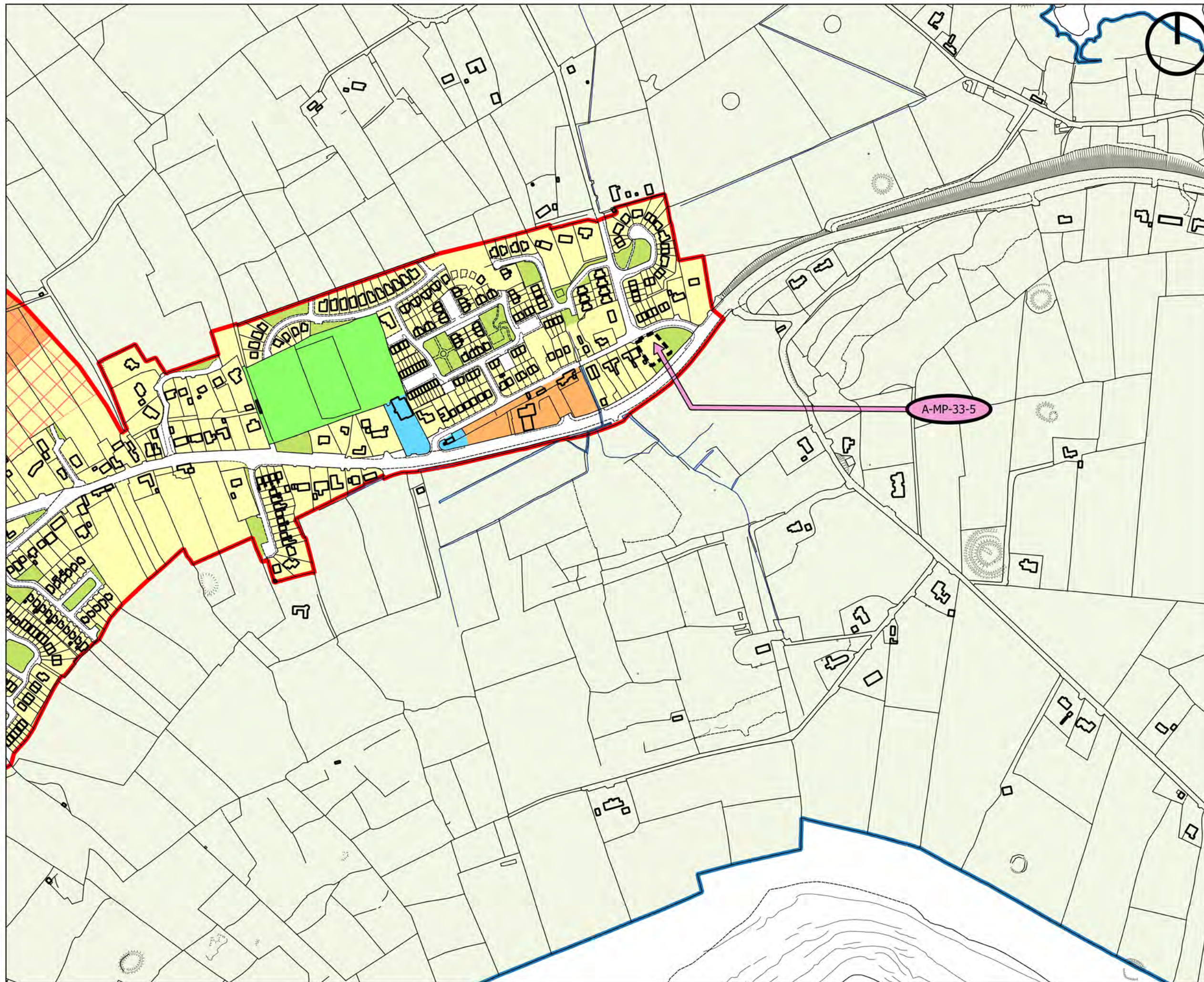
- plan limit
- development limit
- residential uses
- mixed uses
- community facilities
- commercial uses
- business & enterprise
- open space
- sports and playing fields
- public utility
- transport and parking node
- green belt

# Proposed amendments to Rosses Point Zoning Map




- plan limit
- development limit
- residential uses
- mixed uses
- community facilities
- commercial uses
- open space
- sports and playing fields
- public utility
- transport and parking node
- green belt

# Proposed amendments to Strandhill Zoning Map

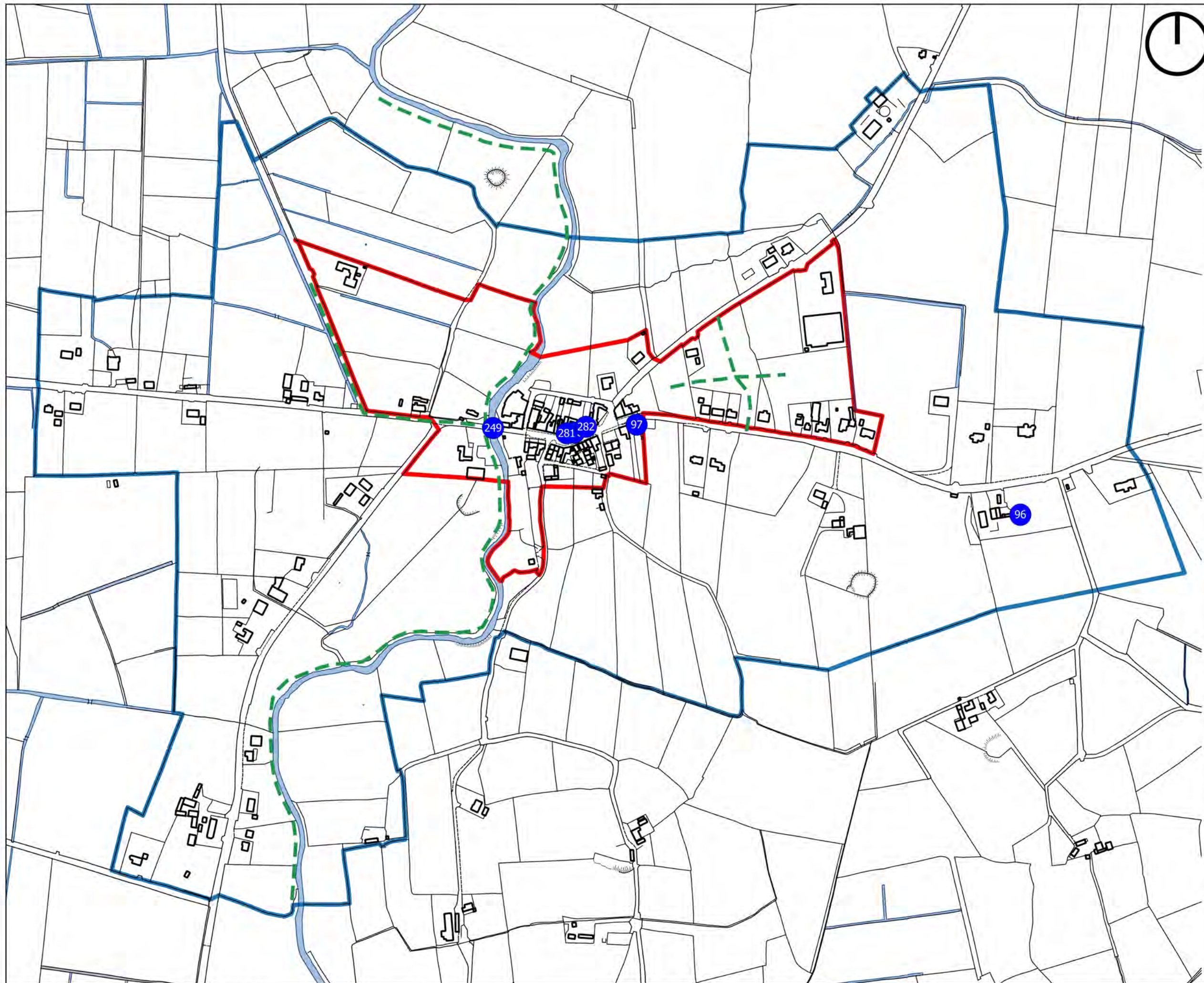


- plan limit
- development limit
- residential uses
- mixed uses
- community facilities
- open space
- sports and playing fields
- green belt
- strategic land reserve residential
- strategic land reserve mixed uses





# Proposed amendments to Aclare Objectives Map



- plan limit
- development limit
- ① Protected Structure
- - - river walks, pedestrian and cycle links

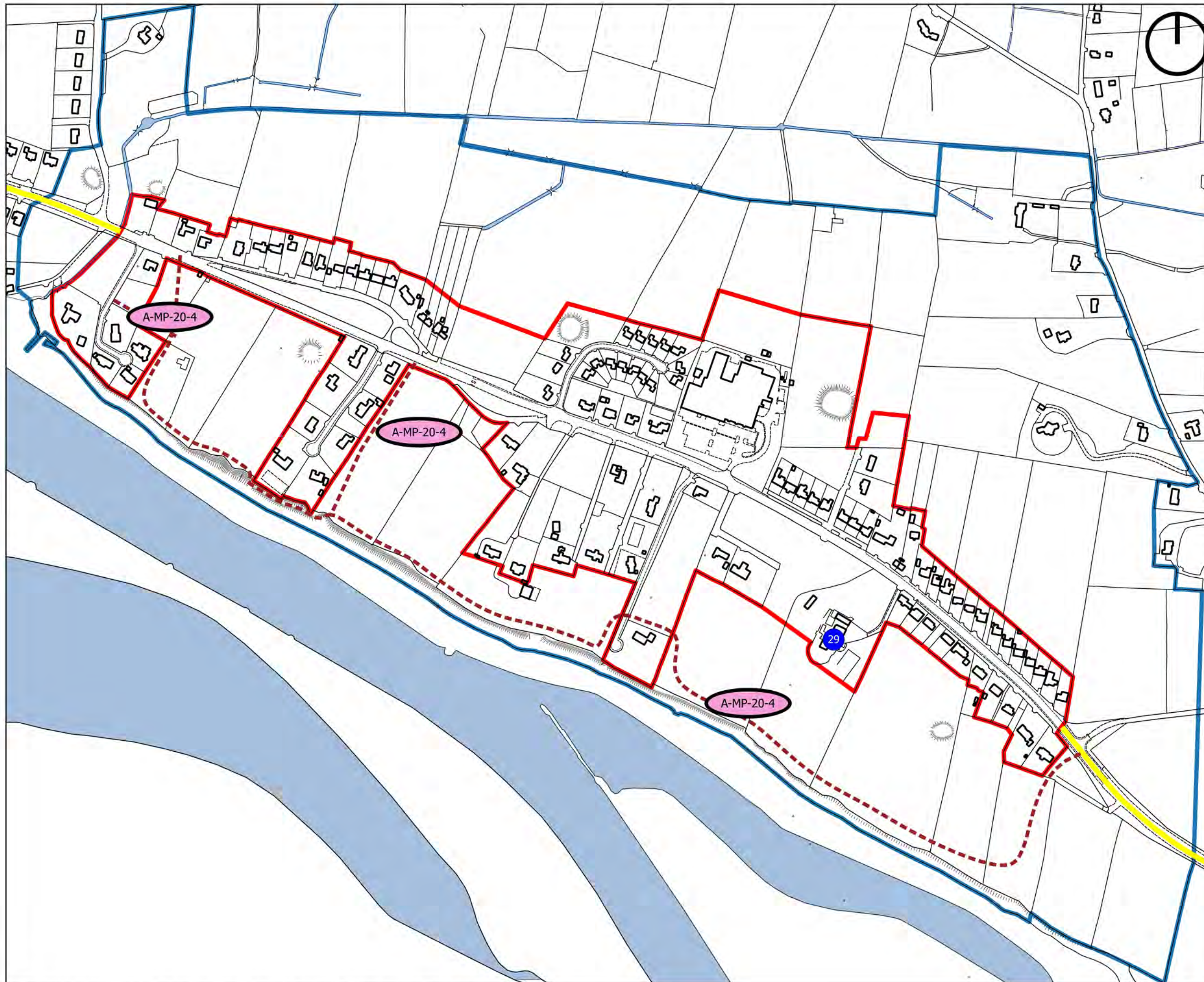


# Proposed amendments to Ballinafad Objectives Map

- plan limit
- development limit
- Proposed addition to RPS
- scenic route
- - river walks, pedestrian and cycle links

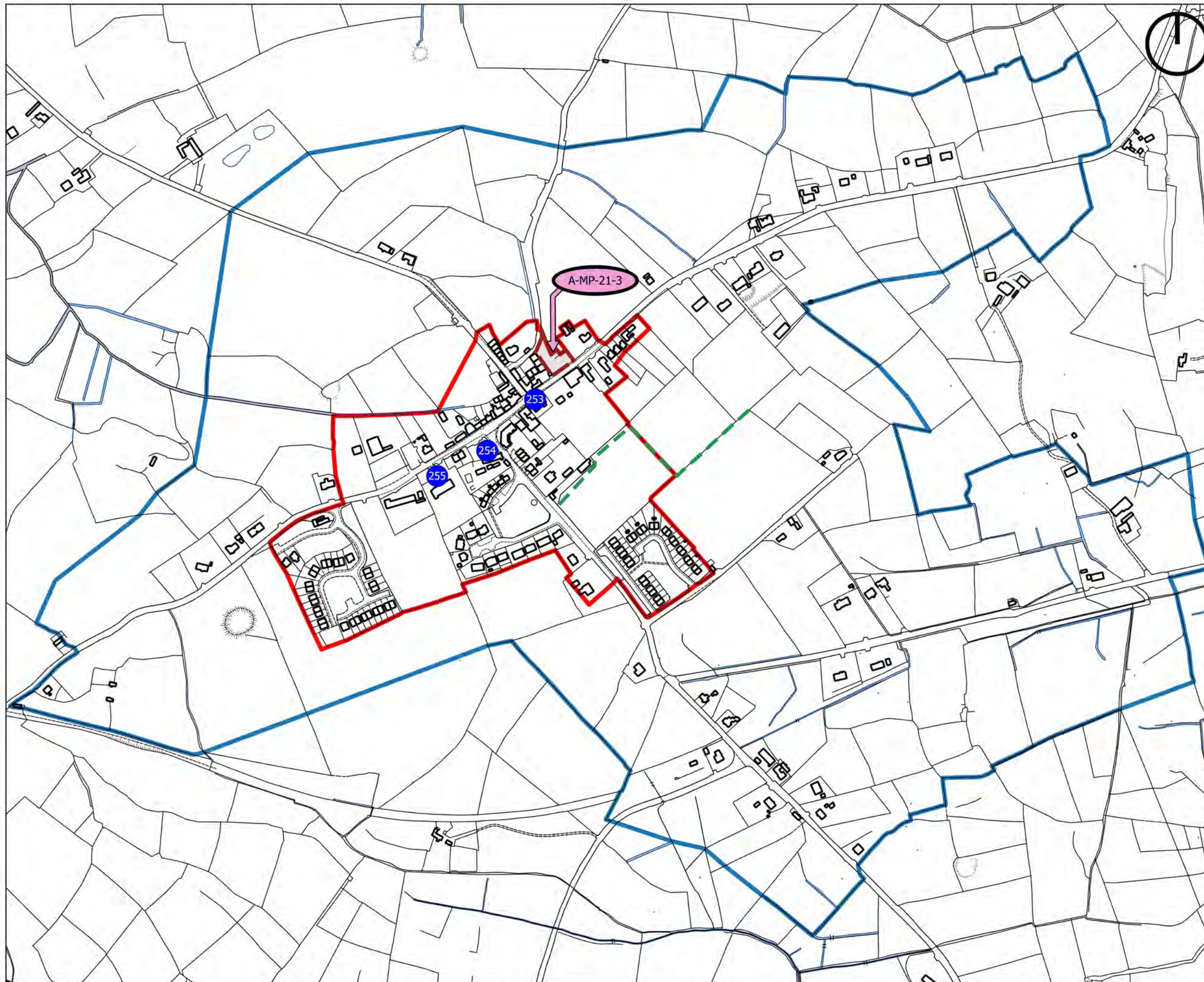


# Proposed amendments to Ballincar Objectives Map



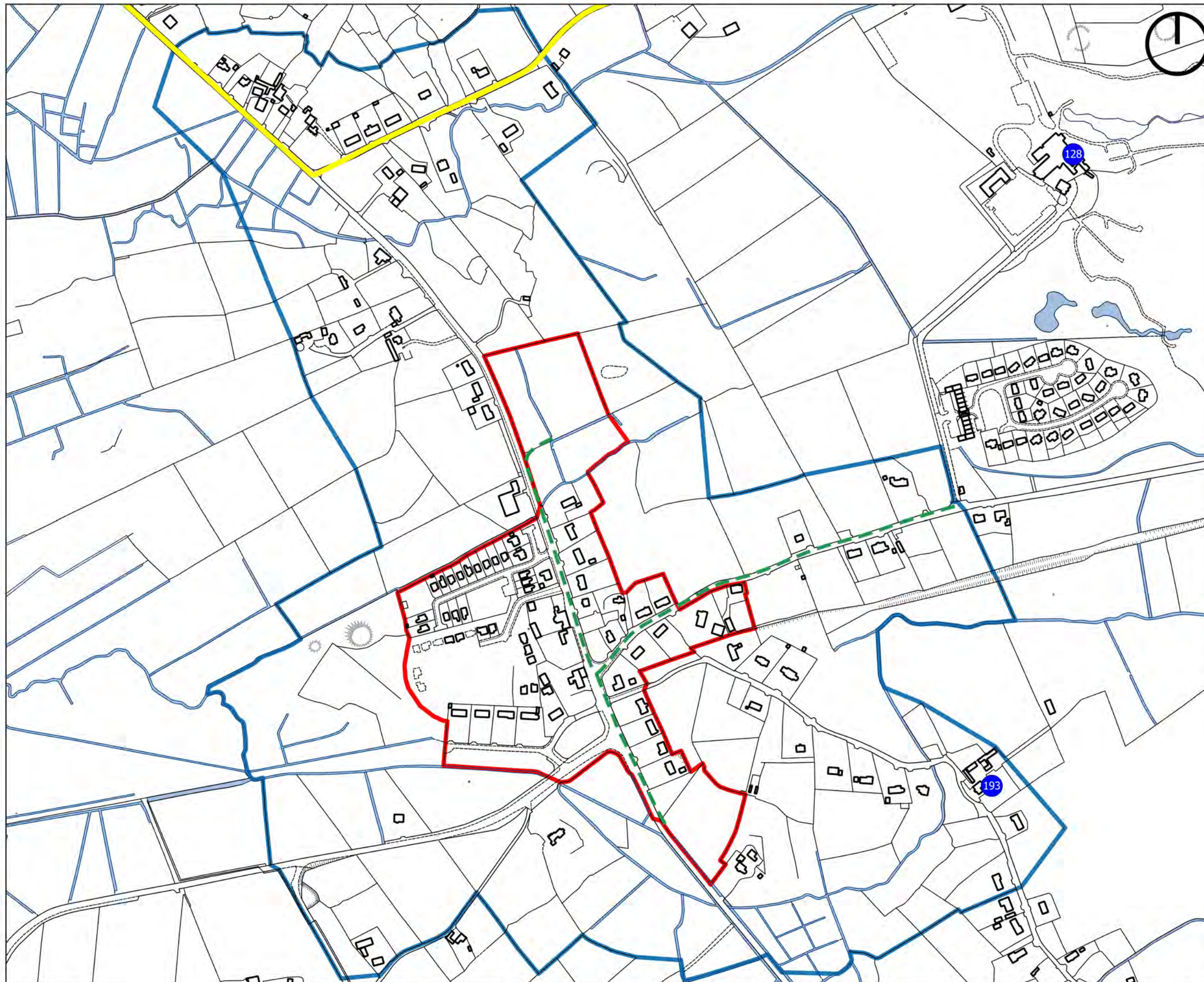
- plan limit
- development limit
- - - river walks, pedestrian and cycle links proposed for deletion
- ① Protected Structure
- scenic route

# Proposed amendments to Ballintogher Objectives Map



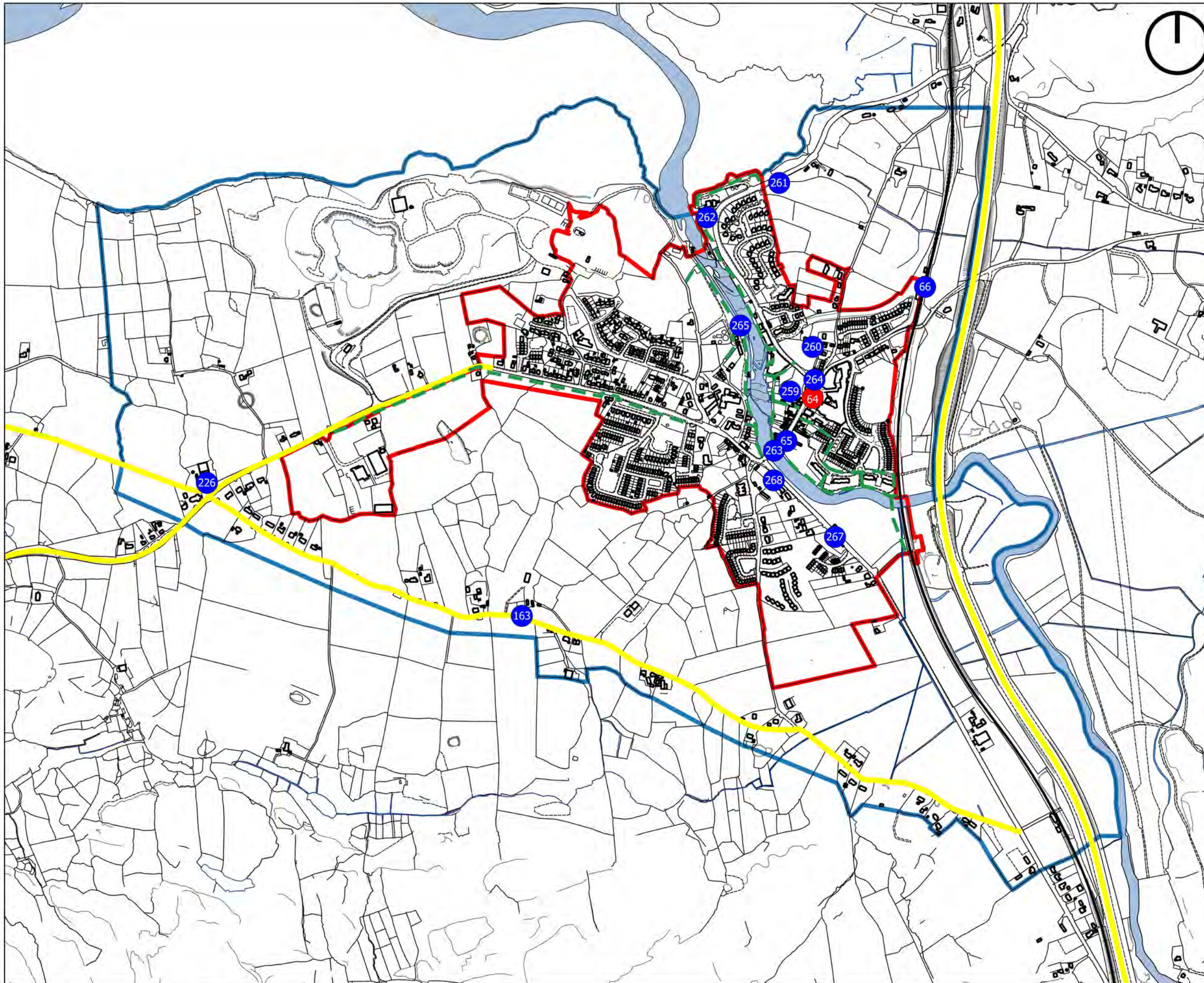
- plan limit
- development limit
- site objective proposed to be deleted
- 1 Protected Structure
- - - river walks, pedestrian and cycle links

# Proposed amendments to Ballygawley Objectives Map

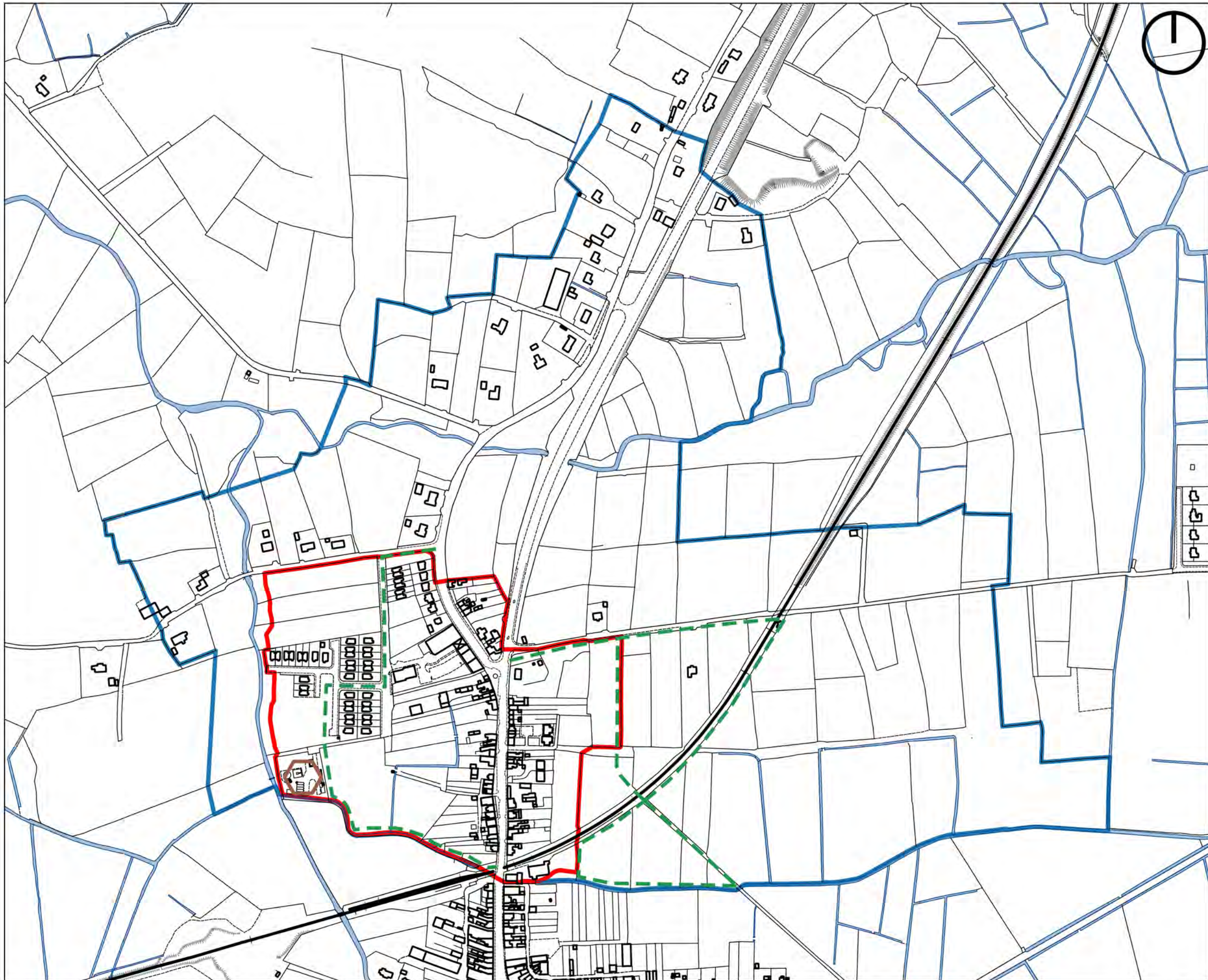


- plan limit
- development limit
- ① Protected Structure
- scenic route
- - river walks, pedestrian and cycle links

# Proposed amendments to Ballysadare Objectives Map



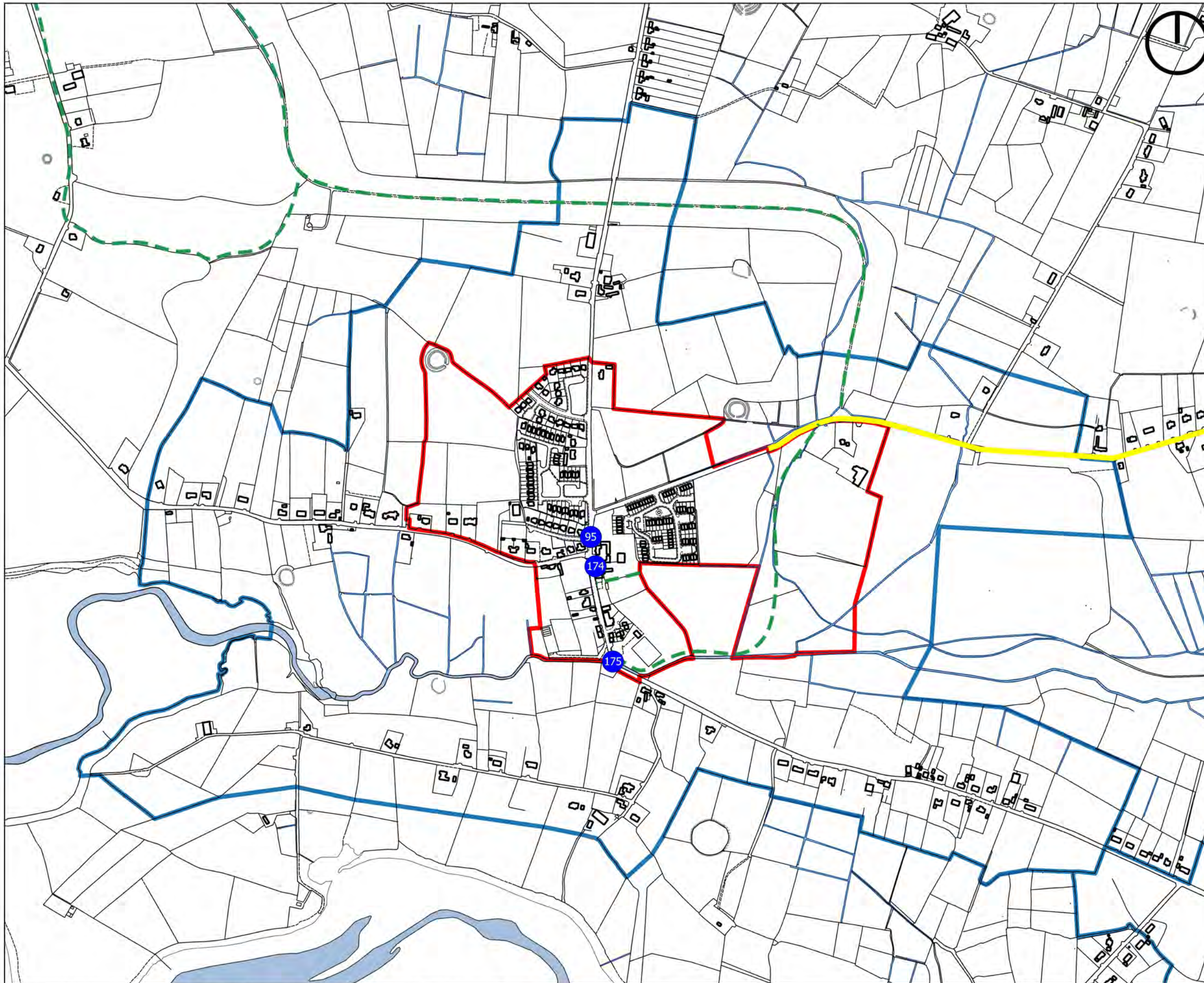
- plan limit
- development limit
- 1 Protected Structure
- 3 Proposed RPS deletion
- scenic route
- - river walks, pedestrian and cycle links



# Proposed amendments to Bellaghy Objectives Map

- plan limit
- development limit
- WWTP buffer zone (indicative)
- - river walks, pedestrian and cycle links

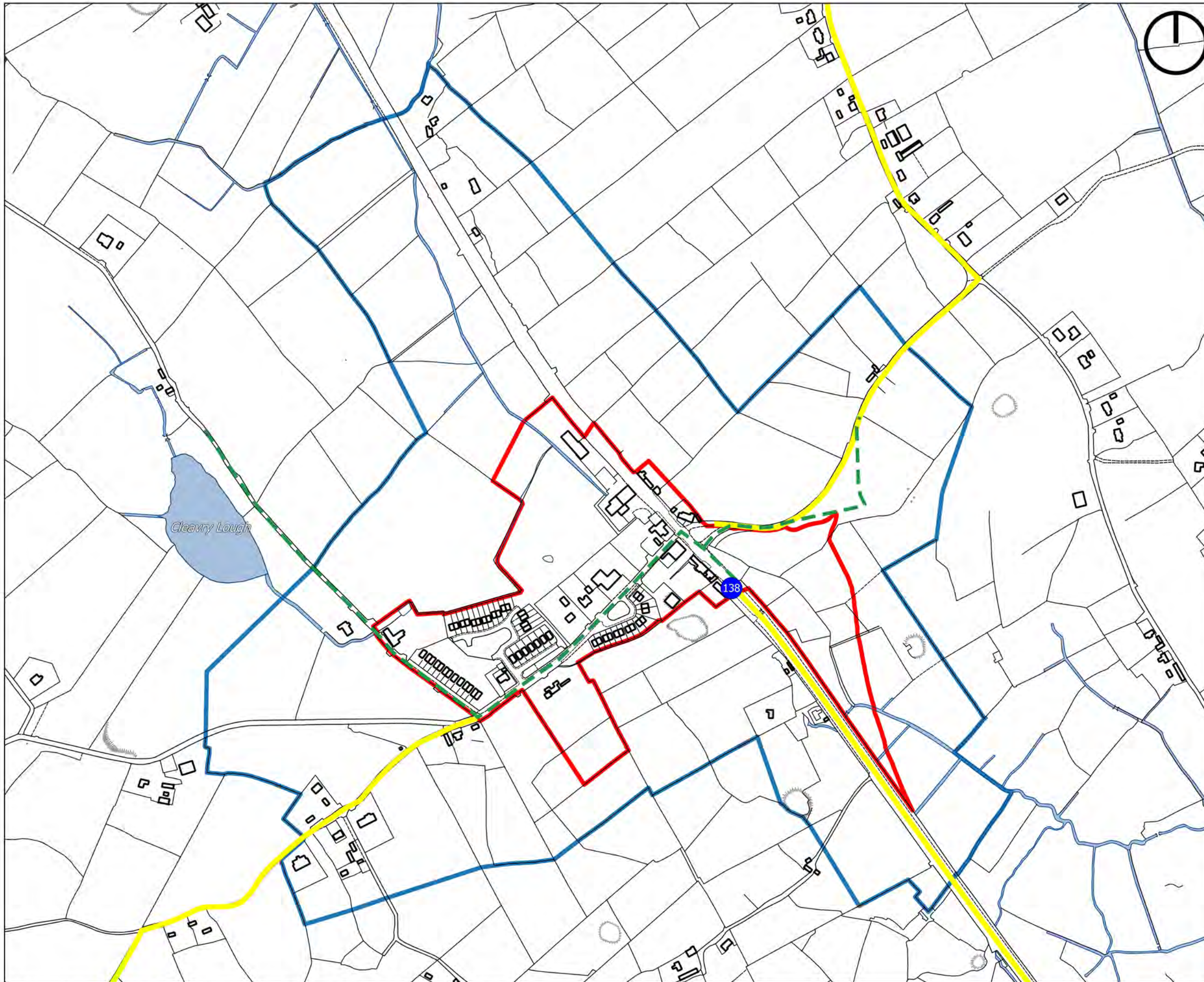
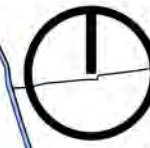
# Proposed amendments to Carney Objectives Map



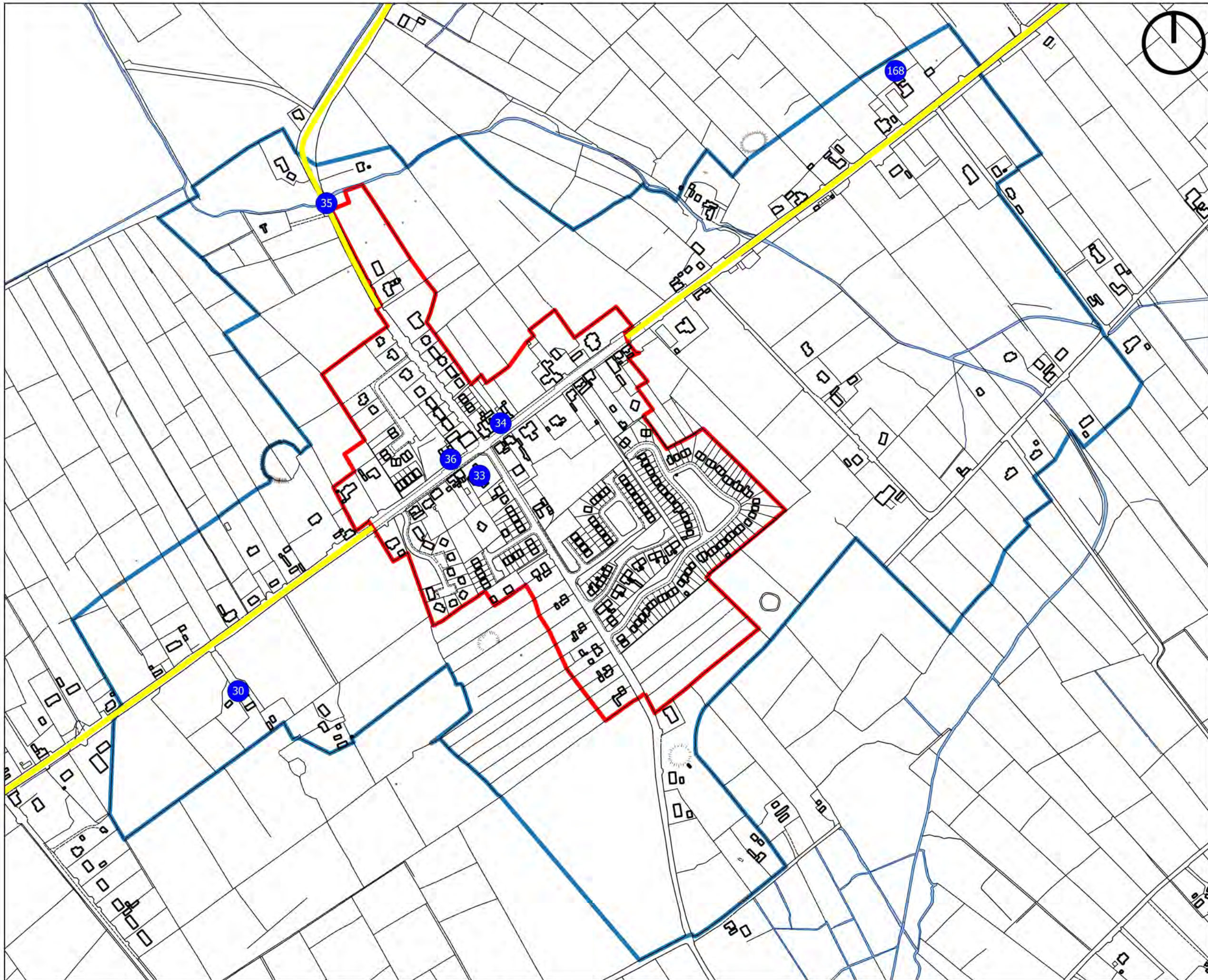
- plan limit
- development limit
- ① Protected Structure
- scenic route
- - river walks, pedestrian and cycle links



# Proposed amendments to Castlebaldwin Objectives Map



- plan limit
- development limit
- ① Protected Structure
- scenic route
- - river walks, pedestrian and cycle links

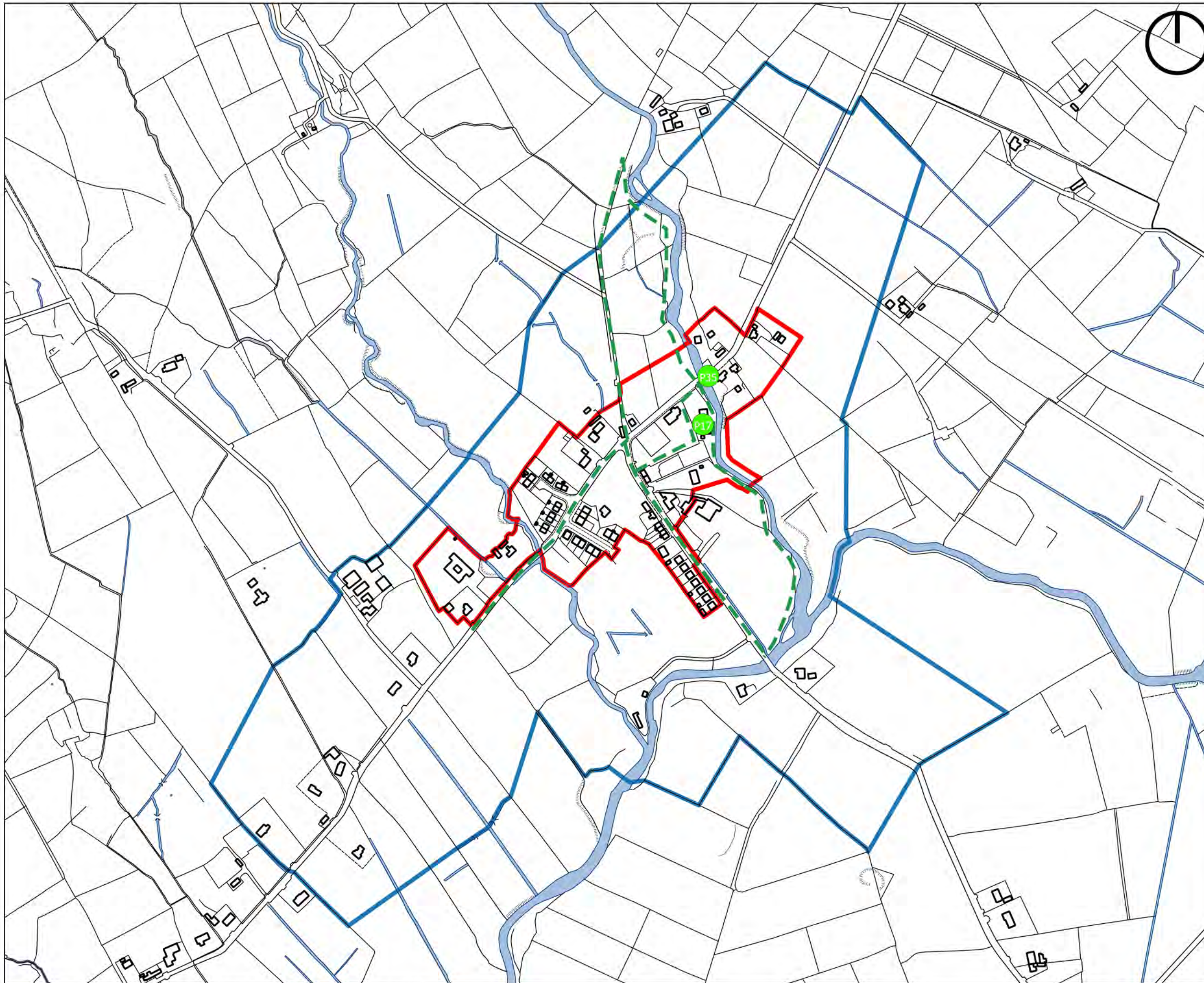


# Proposed amendments to Cliffony Objectives Map

- plan limit
- development limit
- Ⓛ Protected Structure
- scenic route

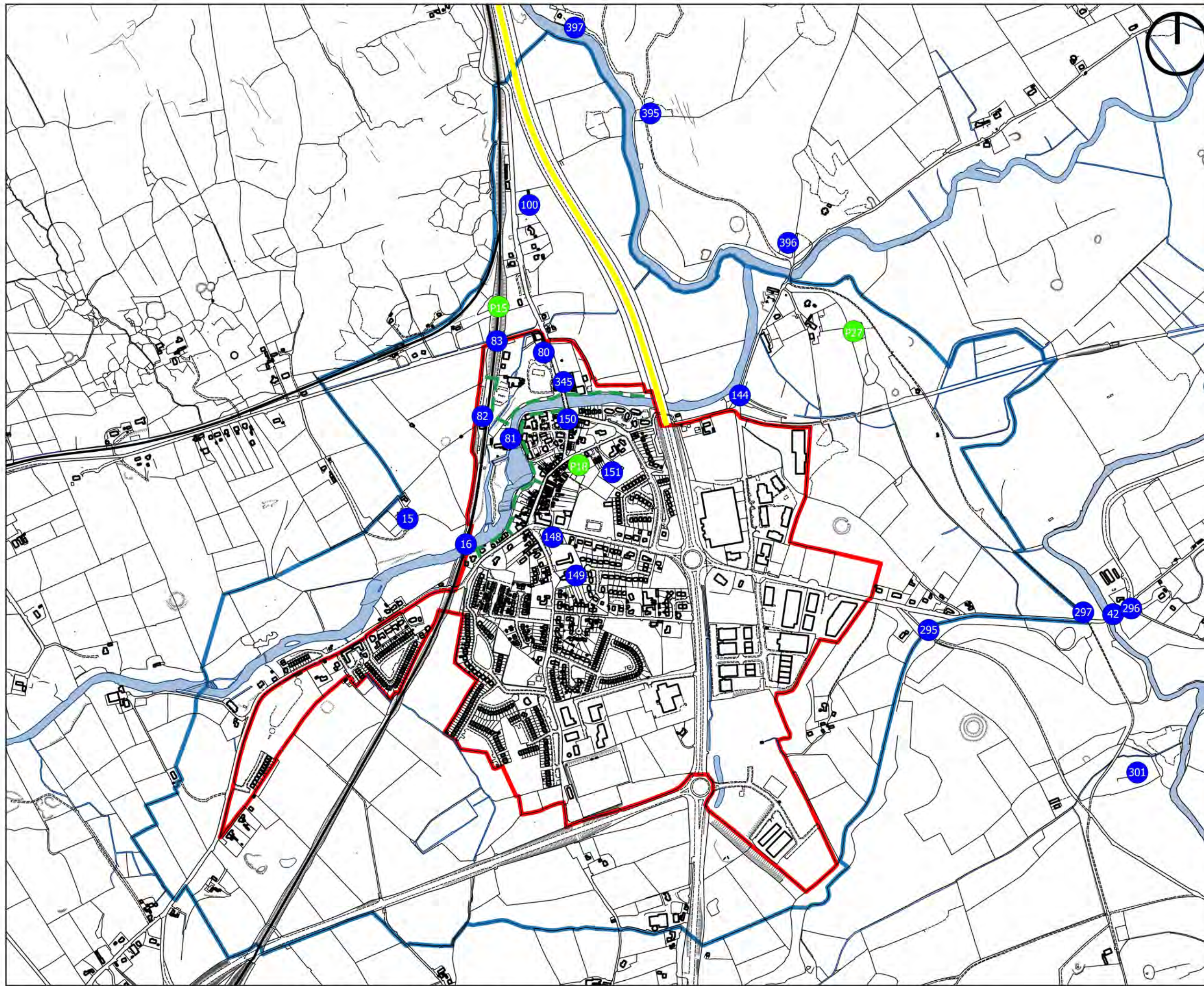


# Proposed amendments to Cloonacool Objectives Map

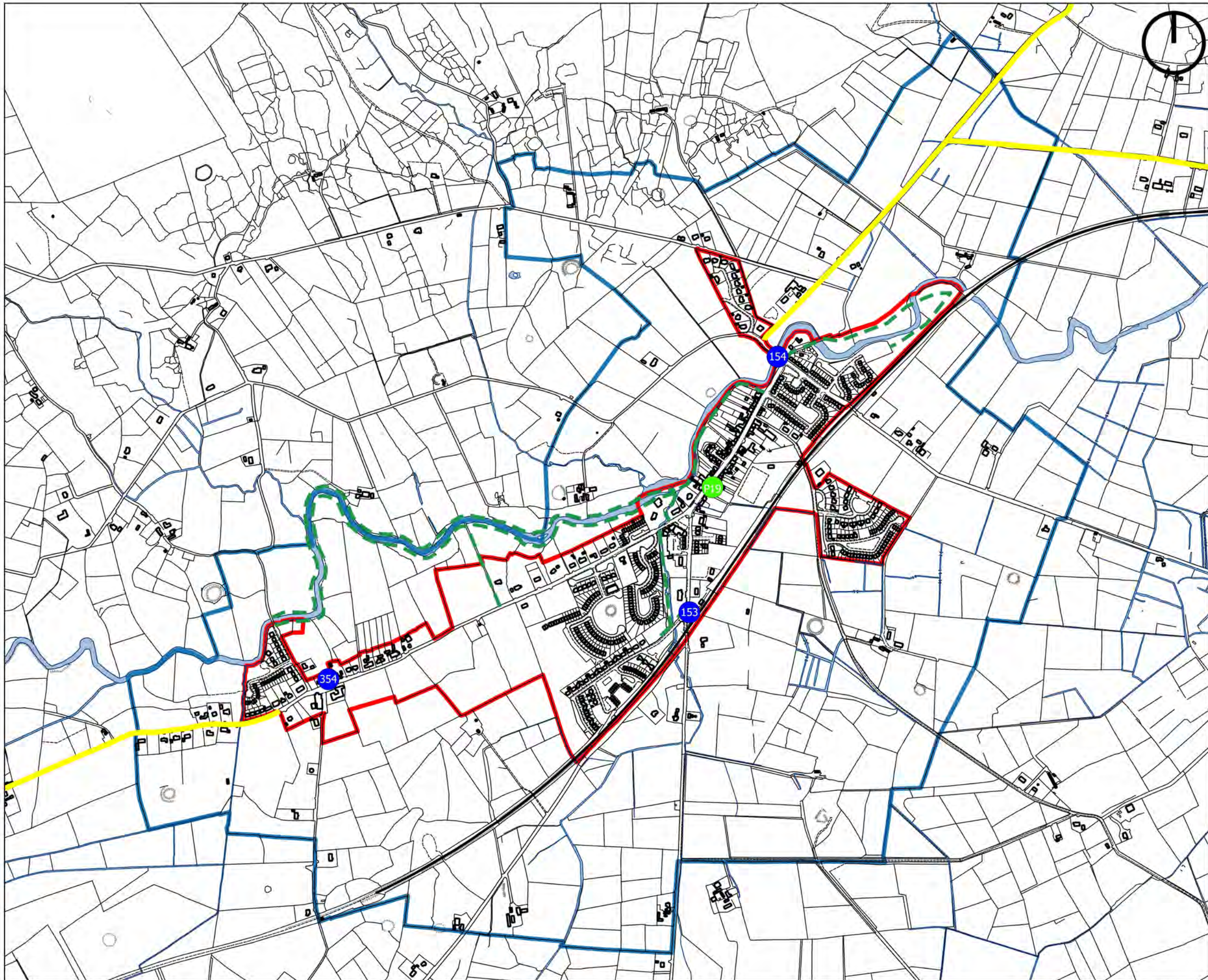


- plan limit
- development limit
- Proposed addition to RPS
- - river walks, pedestrian and cycle links

# Proposed amendments to Collooney Objectives Map

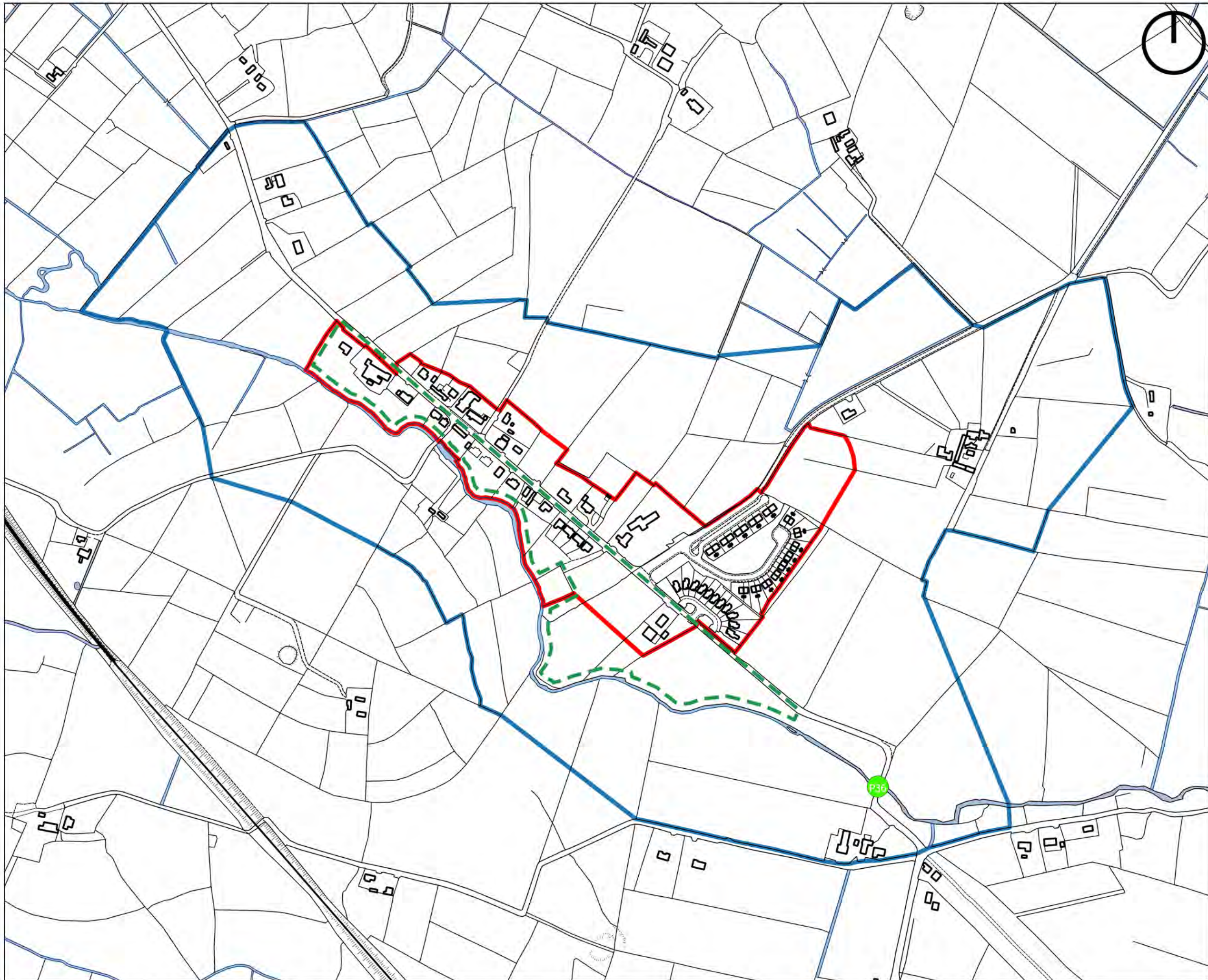


- plan limit
- development limit
- 1 Protected Structure
- P Proposed addition to RPS
- scenic route
- - river walks, pedestrian and cycle links



# Proposed amendments to Coolaney Rockfield Objectives Map

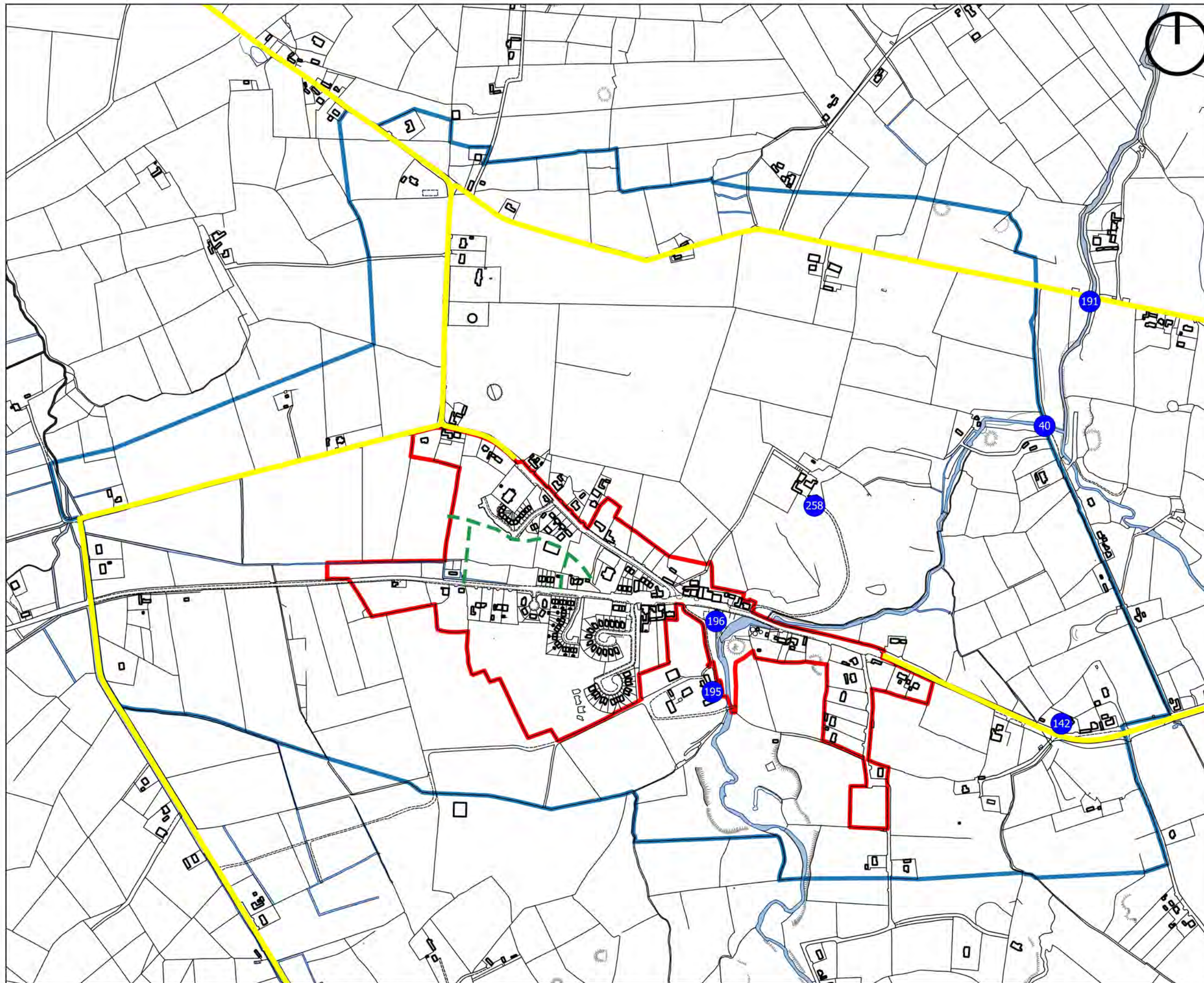
- plan limit
- development limit
- 1 Protected Structure
- P19 Proposed addition to RPS
- scenic route
- river walks, pedestrian and cycle links



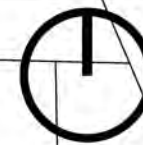
# Proposed amendments to Culfadda Objectives Map

- plan limit
- development limit
- 2 Proposed addition to RPS
- - - river walks, pedestrian and cycle links

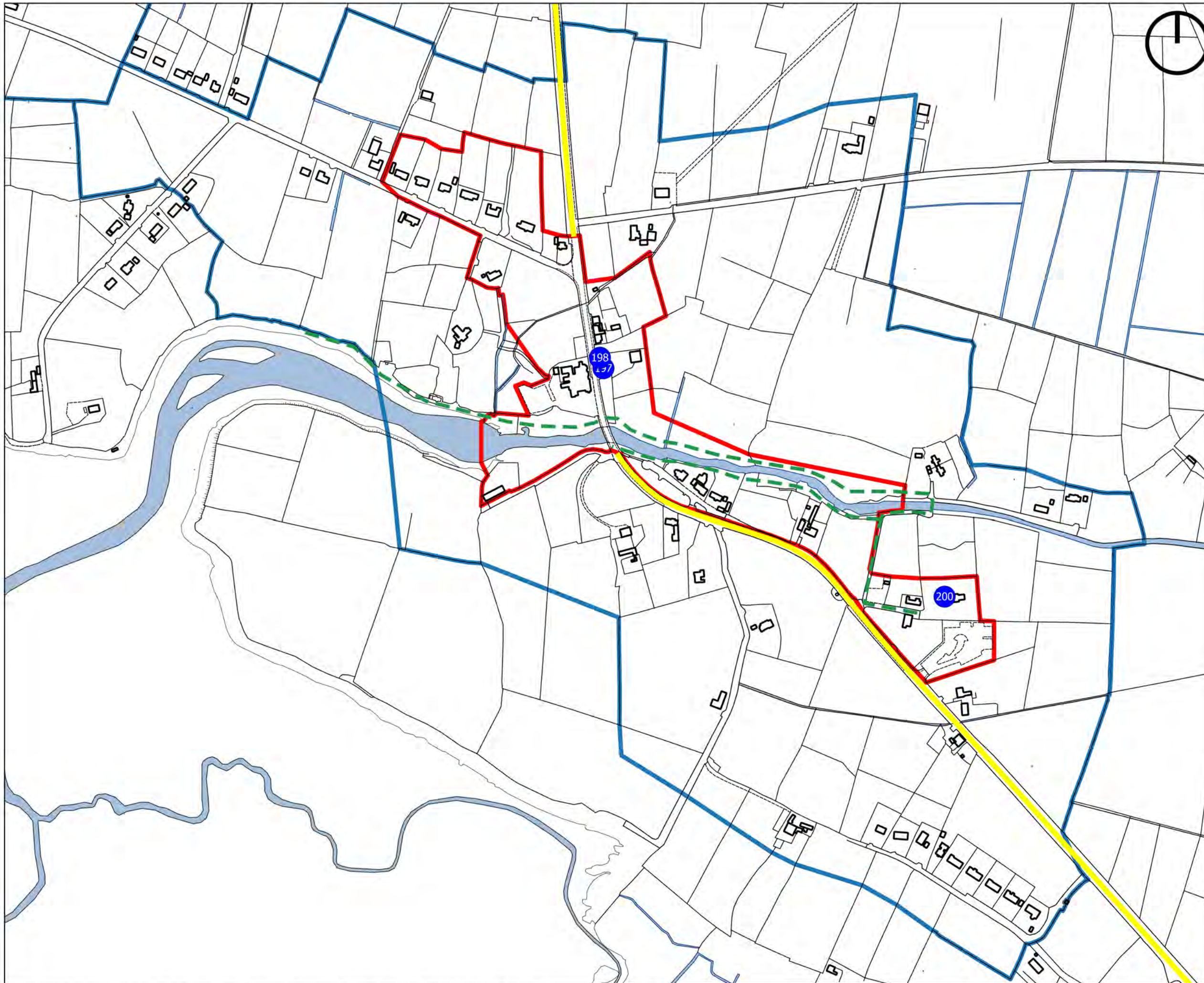
# Proposed amendments to Dromore West Objectives Map



- plan limit
- development limit
- ① Protected Structure
- scenic route
- - river walks, pedestrian and cycle links



# Proposed amendments to Drumcliff Objectives Map

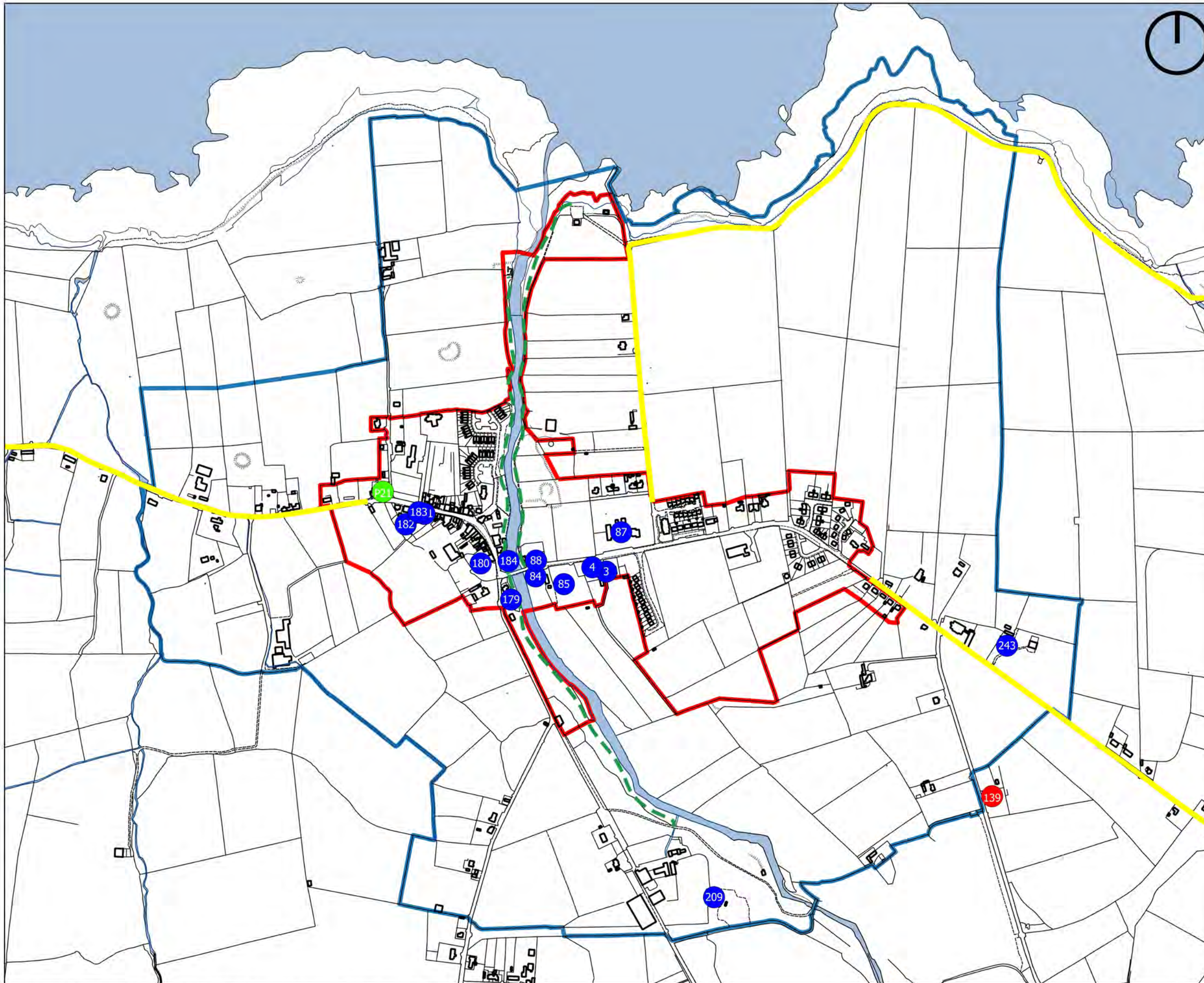


- plan limit
- development limit
- ① Protected Structure
- scenic route
- - river walks, pedestrian and cycle links





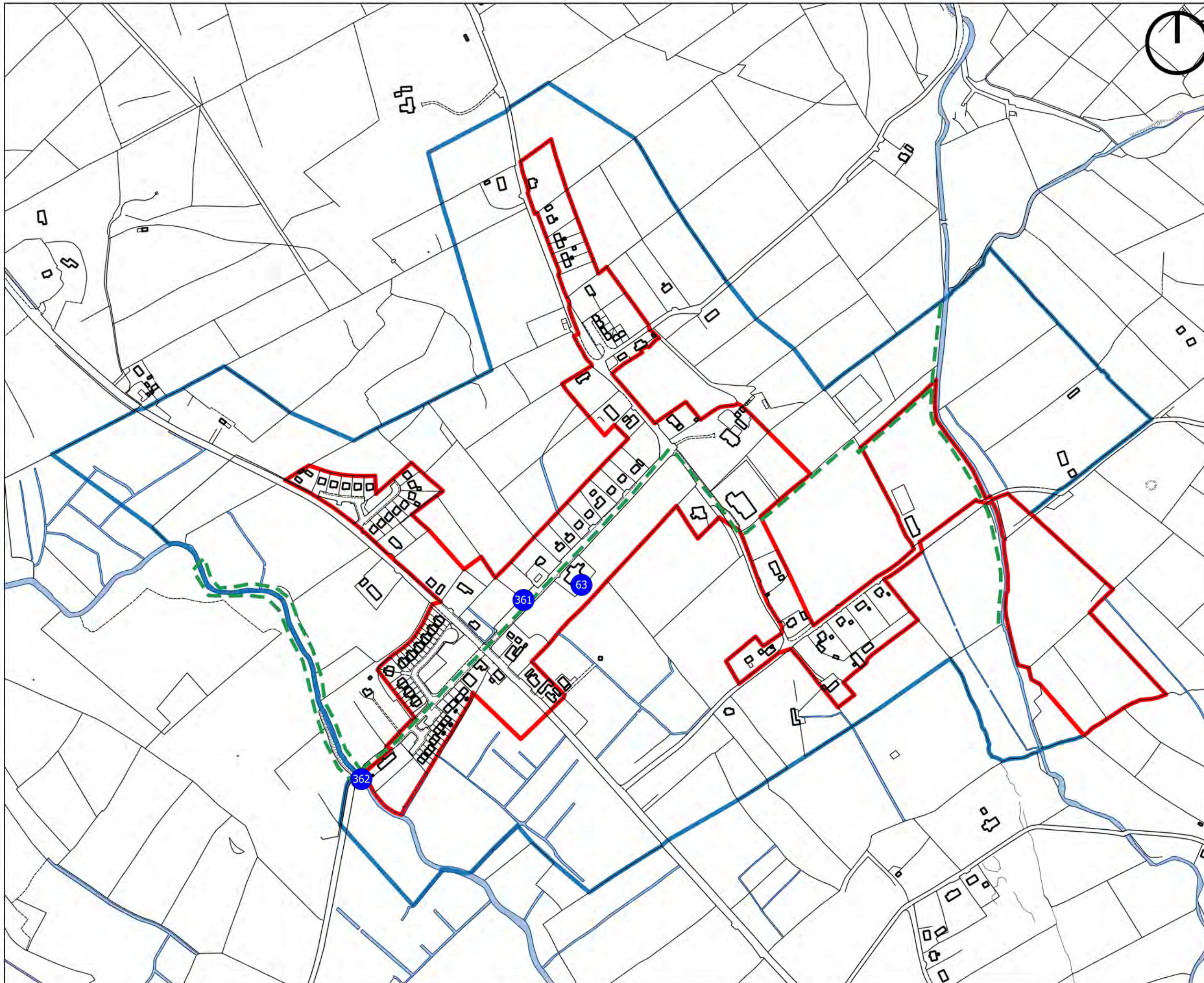
# Proposed amendments to Easky Objectives Map



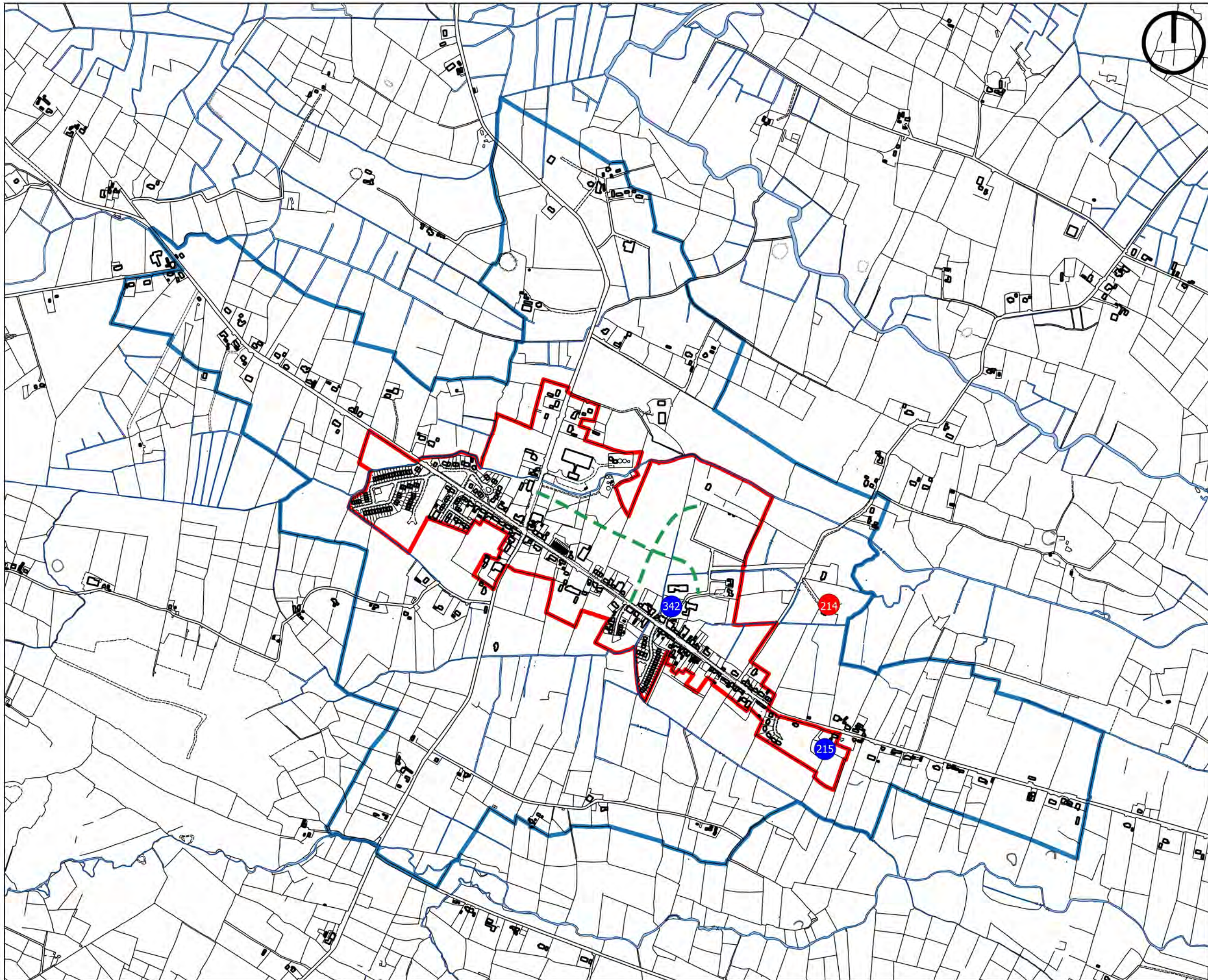
- plan limit
- development limit
- ① Protected Structure
- ② Proposed addition to RPS
- ③ Proposed RPS deletion
- scenic route
- - river walks, pedestrian and cycle links



# Proposed amendments to Geevagh Objectives Map



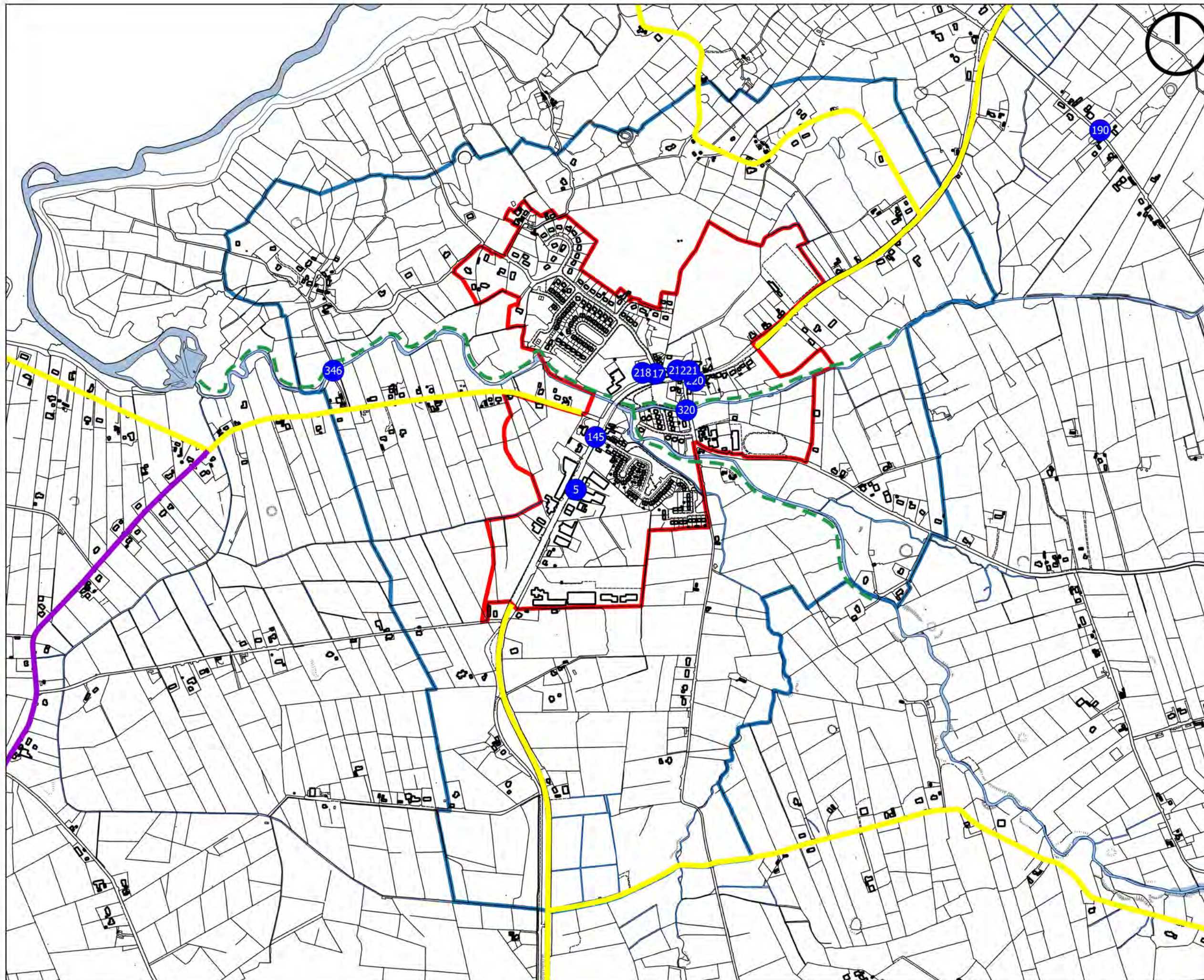
- plan limit
- development limit
- ① Protected Structure
- - - river walks, pedestrian and cycle links



# Proposed amendments to Gorteen Objectives Map

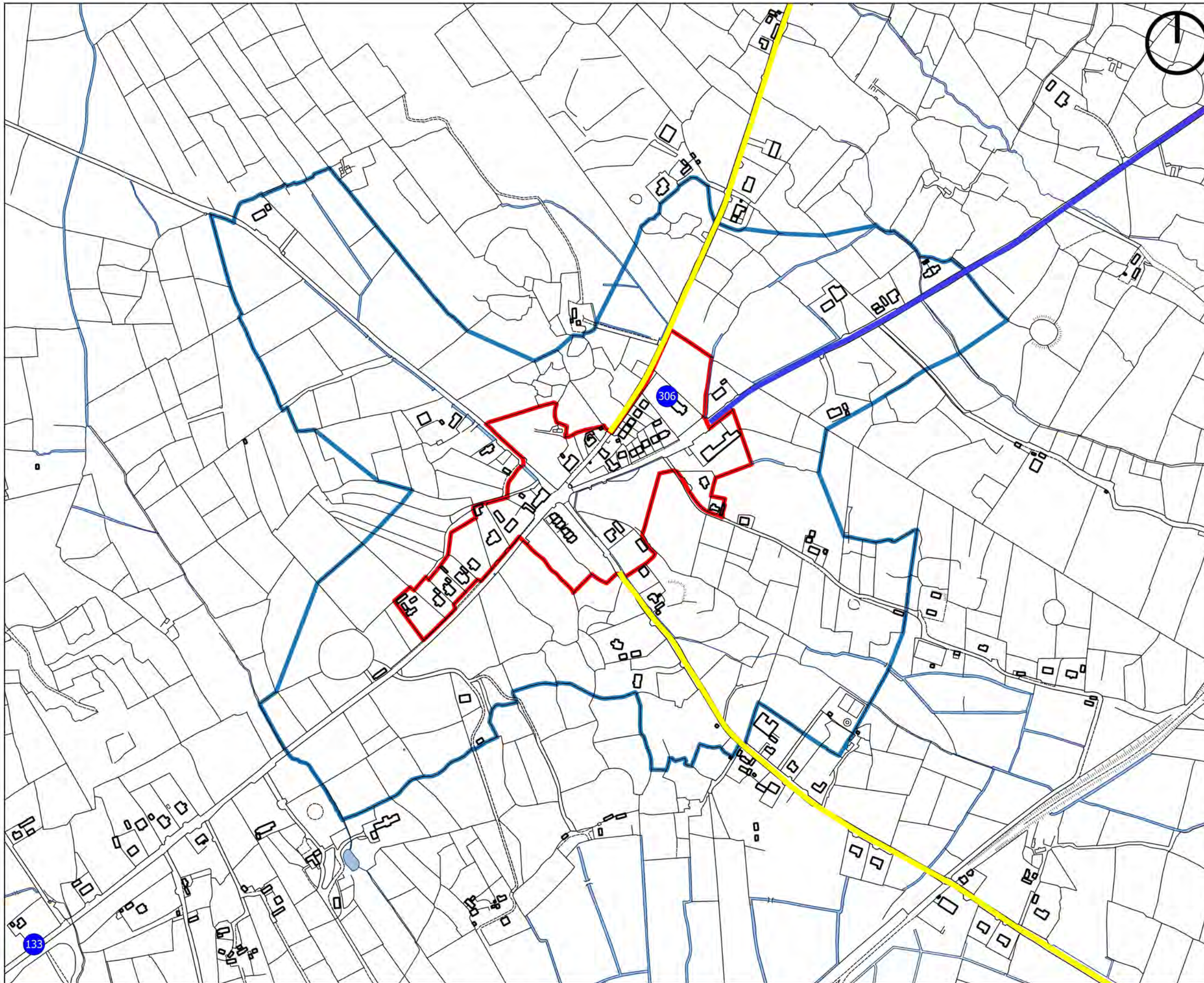
- plan limit
- development limit
- 1 Protected Structure
- 3 Proposed RPS deletion
- river walks, pedestrian and cycle links

# Proposed amendments to Grange Objectives Map



- plan limit
- development limit
- ① Protected Structure
- scenic route
- Proposed scenic route
- - river walks, pedestrian and cycle links

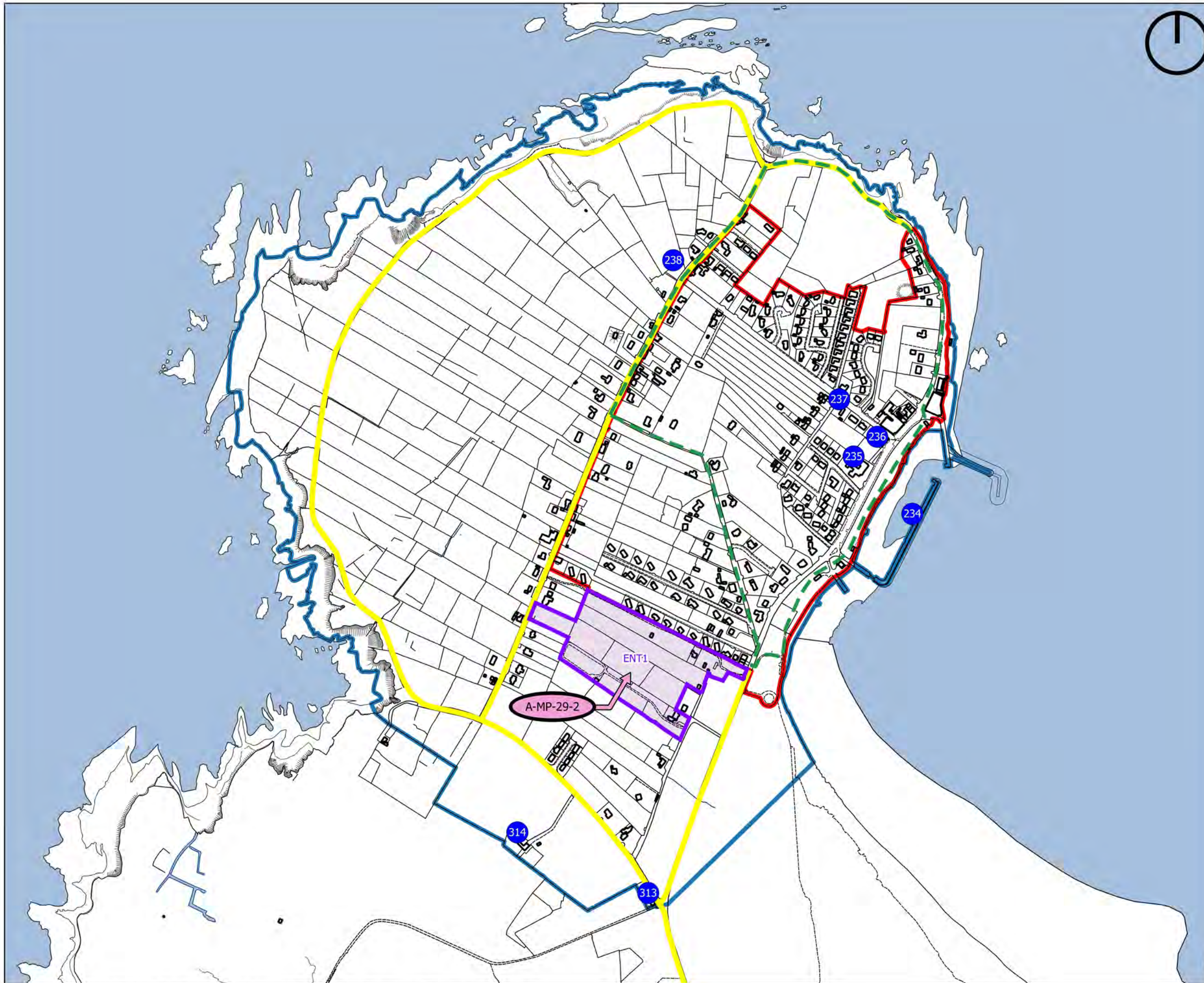
# Proposed amendments to Monasteraden Objectives Map



- plan limit
- development limit
- ① Protected Structure
- scenic route proposed for deletion
- scenic route



# Proposed amendments to Mullaghmore Objectives Map

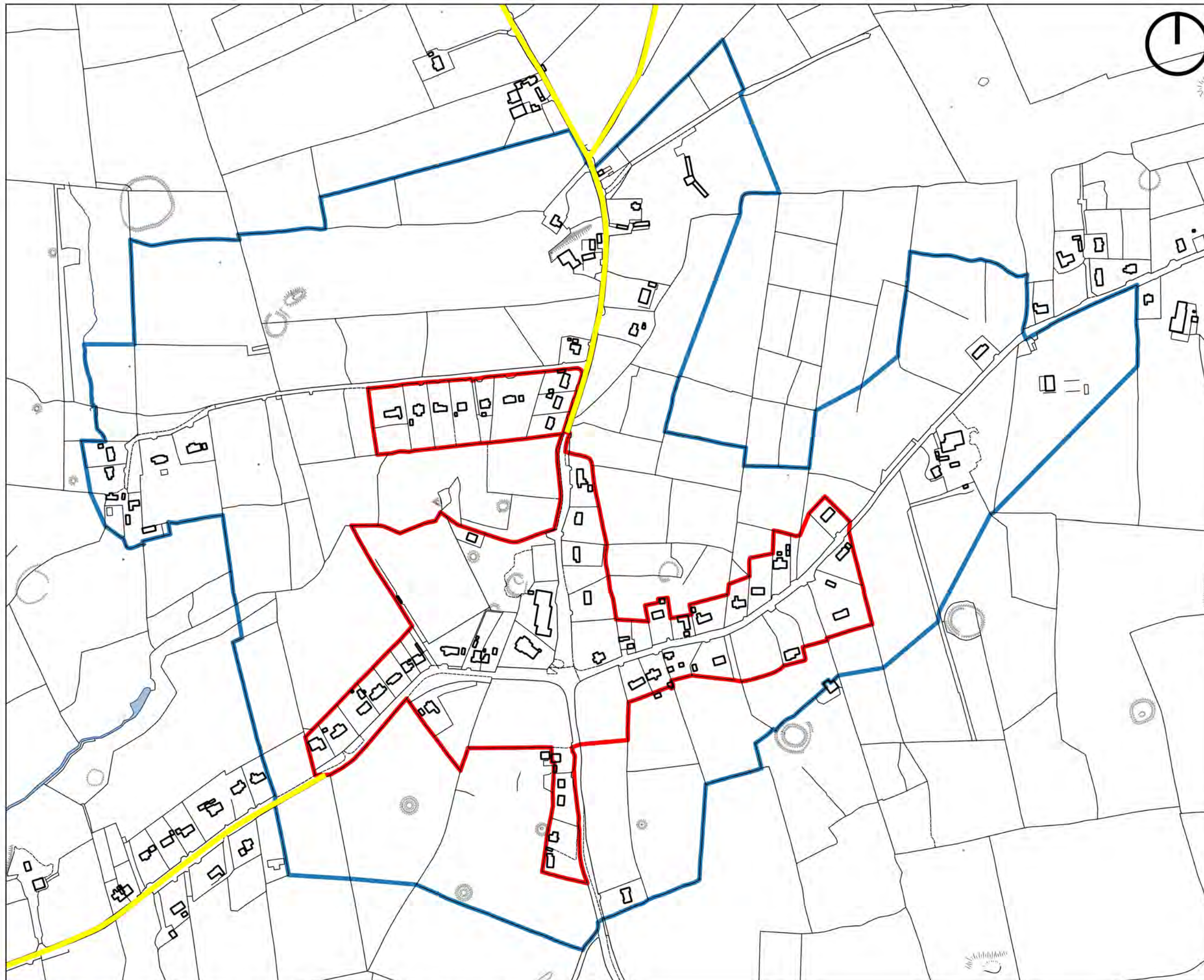


- plan limit
- development limit
- ① Protected Structure
- scenic route
- - river walks, pedestrian and cycle links
- site objective

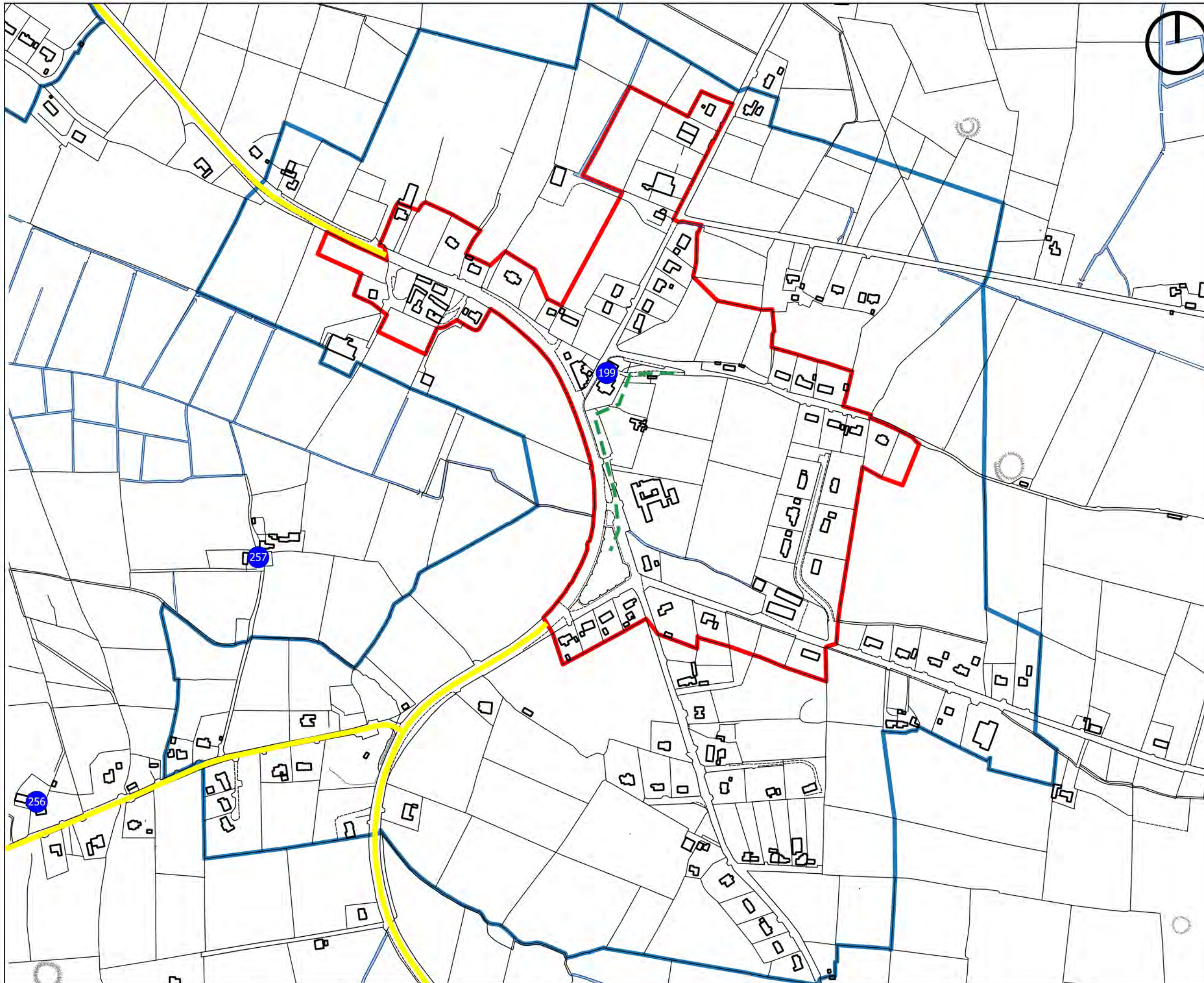
# Proposed amendments to Ransboro Objectives Map



- plan limit
- development limit
- scenic route



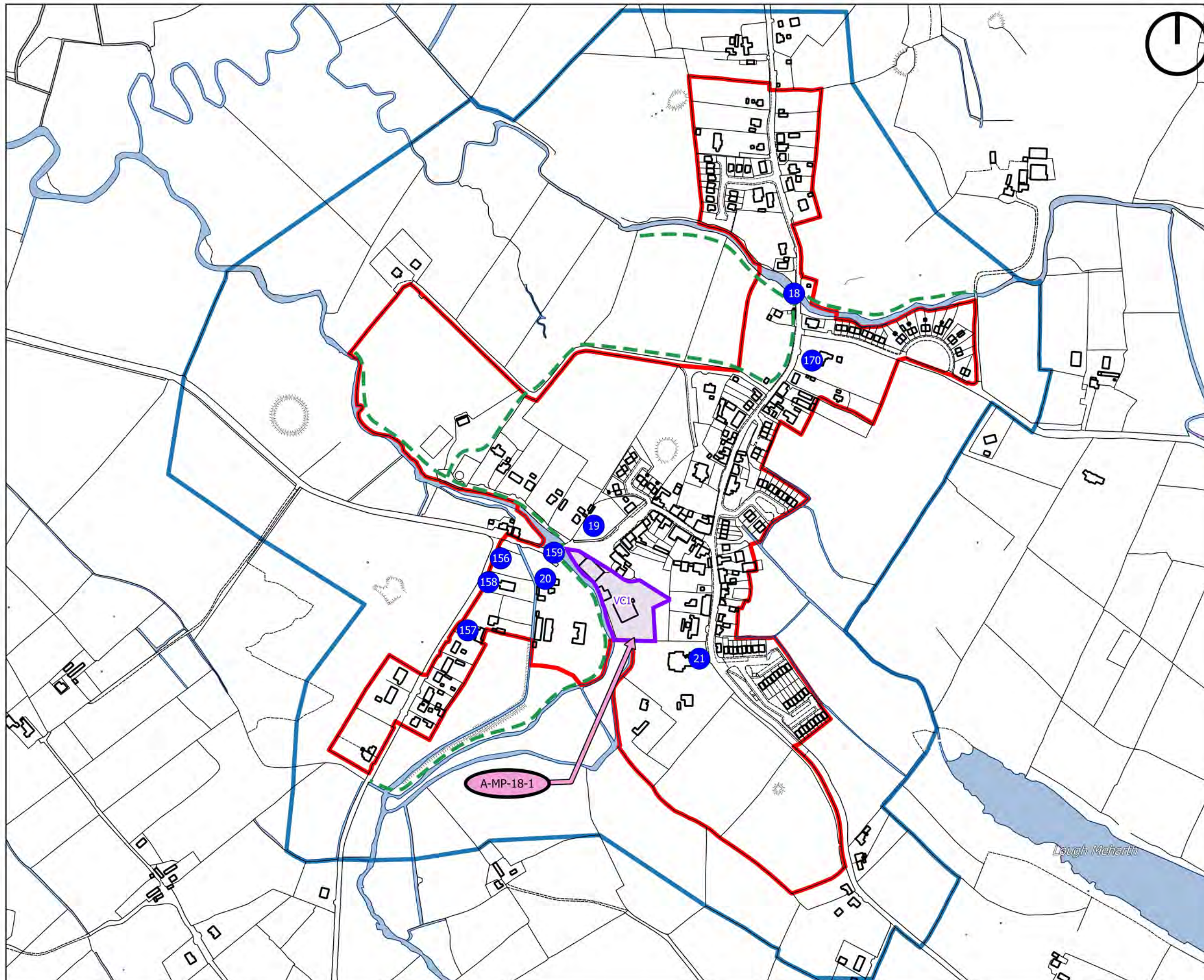

# Proposed amendments to Rathcormac Objectives Map



- plan limit
- development limit
- ① Protected Structure
- scenic route
- - river walks, pedestrian and cycle links

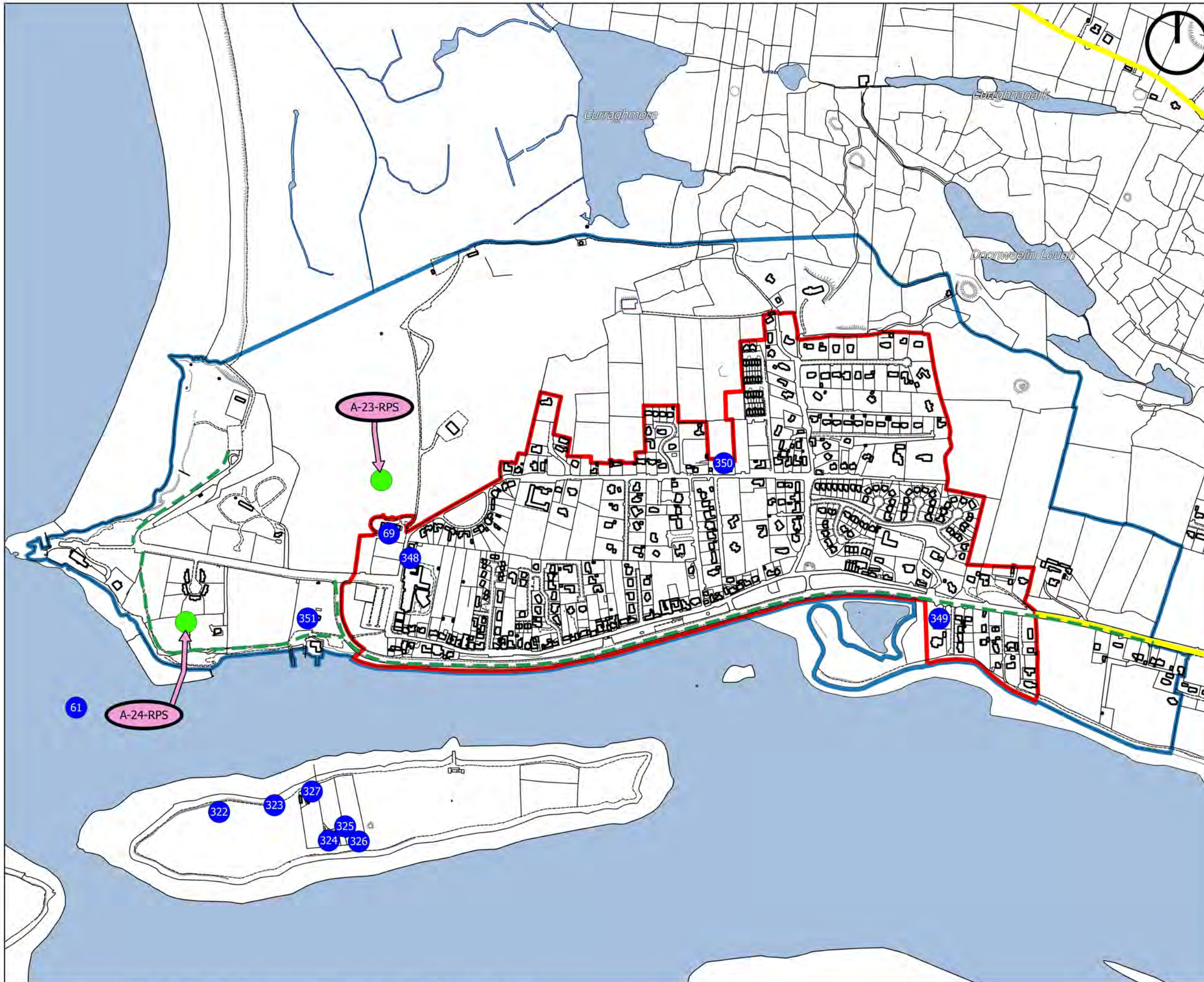


# Proposed amendments to Riverstown Objectives Map



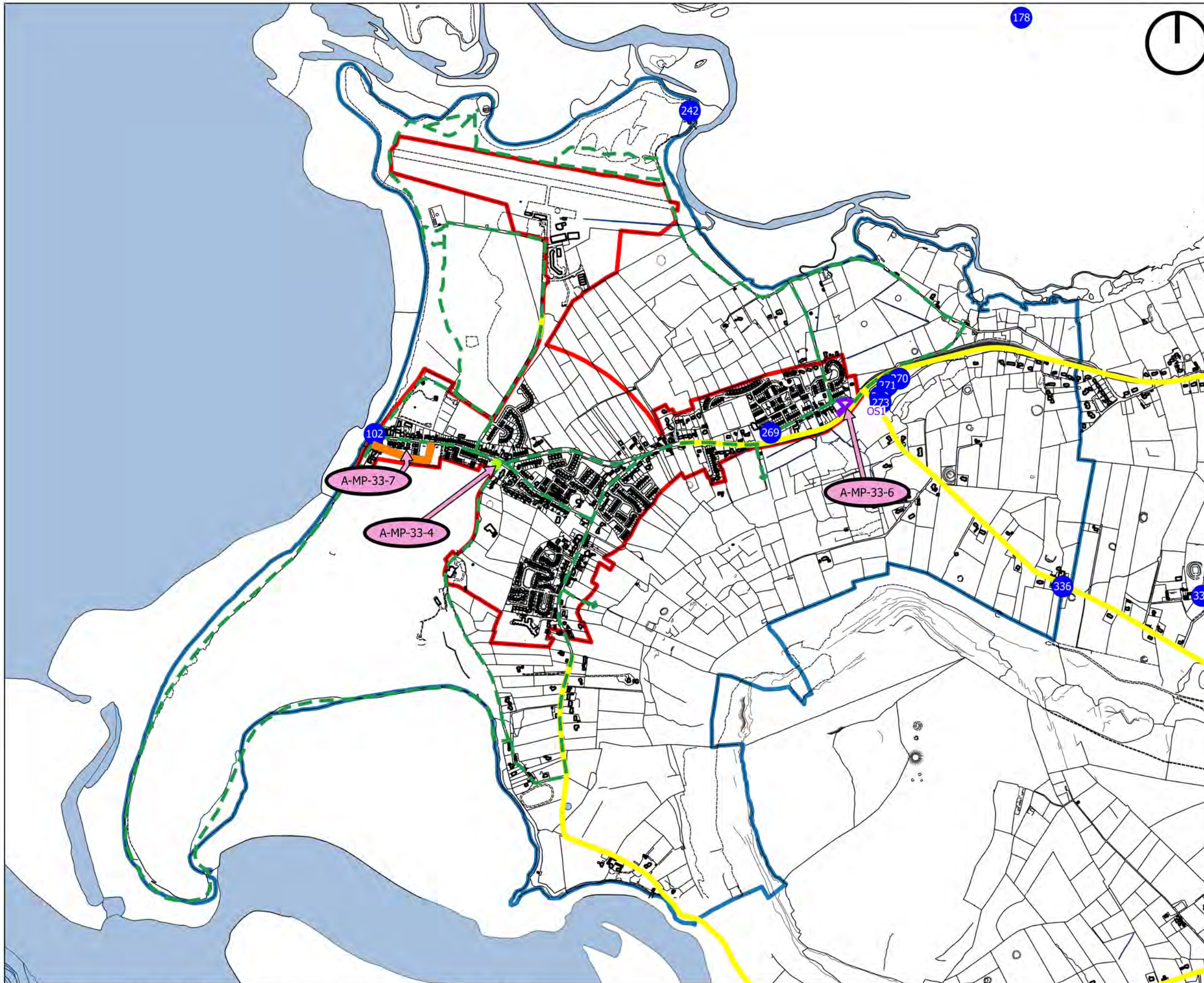
- plan limit
- development limit
- ① Protected Structure
- - - river walks, pedestrian and cycle links
- site objective

# Proposed amendments to Rosses Point Objectives Map



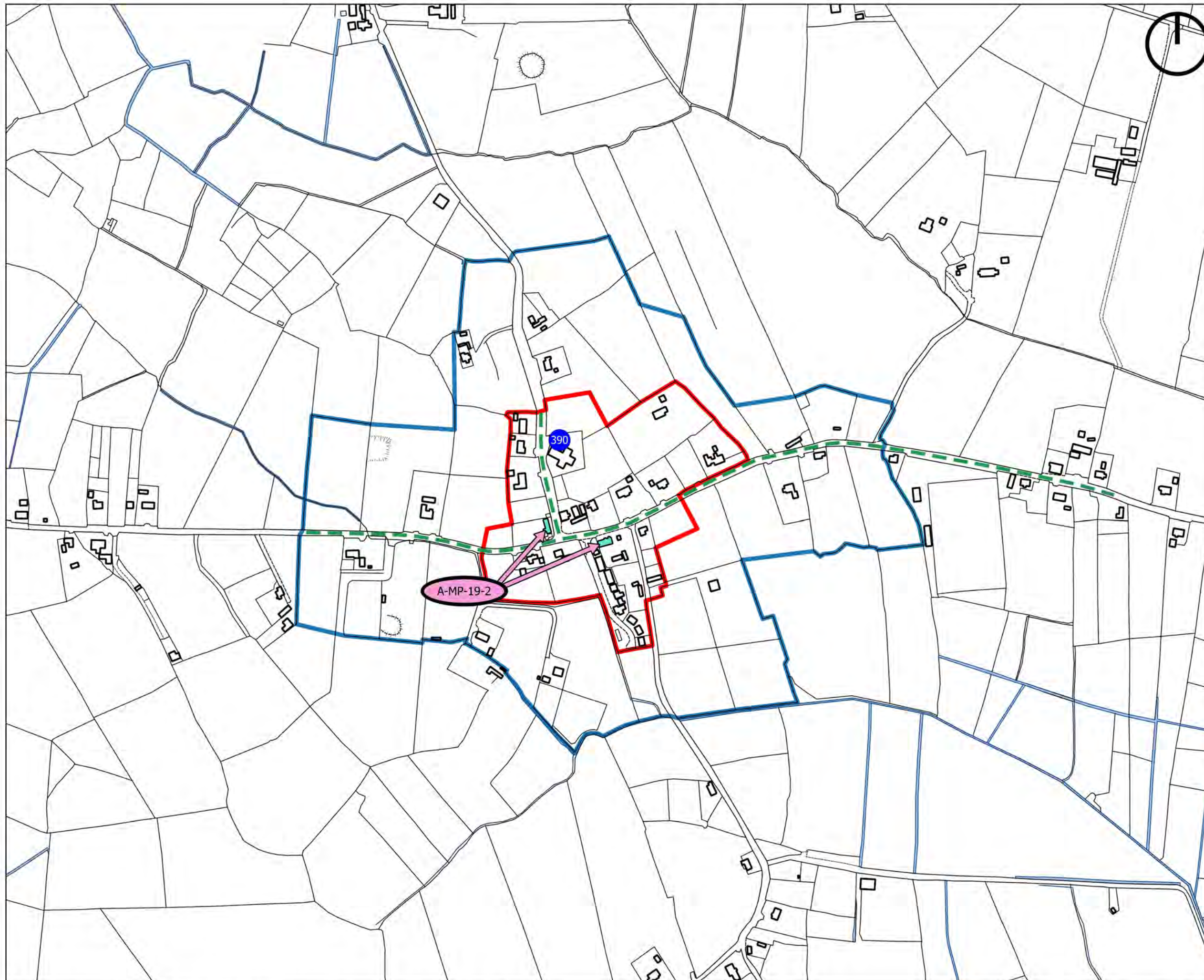
- plan limit
- development limit
- 1 Protected Structure
- 2 Proposed addition to RPS
- scenic route
- river walks, pedestrian and cycle links

# Proposed amendments to Strandhill Objectives Map



- plan limit
- development limit
- river walks, pedestrian and cycle links proposed
- proposed addition
- proposed addition to buildings of note
- 1 Protected Structure
- scenic route
- river walks, pedestrian and cycle links
- site objective

# Proposed amendments to Tourlestraun Objectives Map



- plan limit
- development limit
- Buildings of note to be removed
- ① Protected Structure
- - - river walks, pedestrian and cycle links