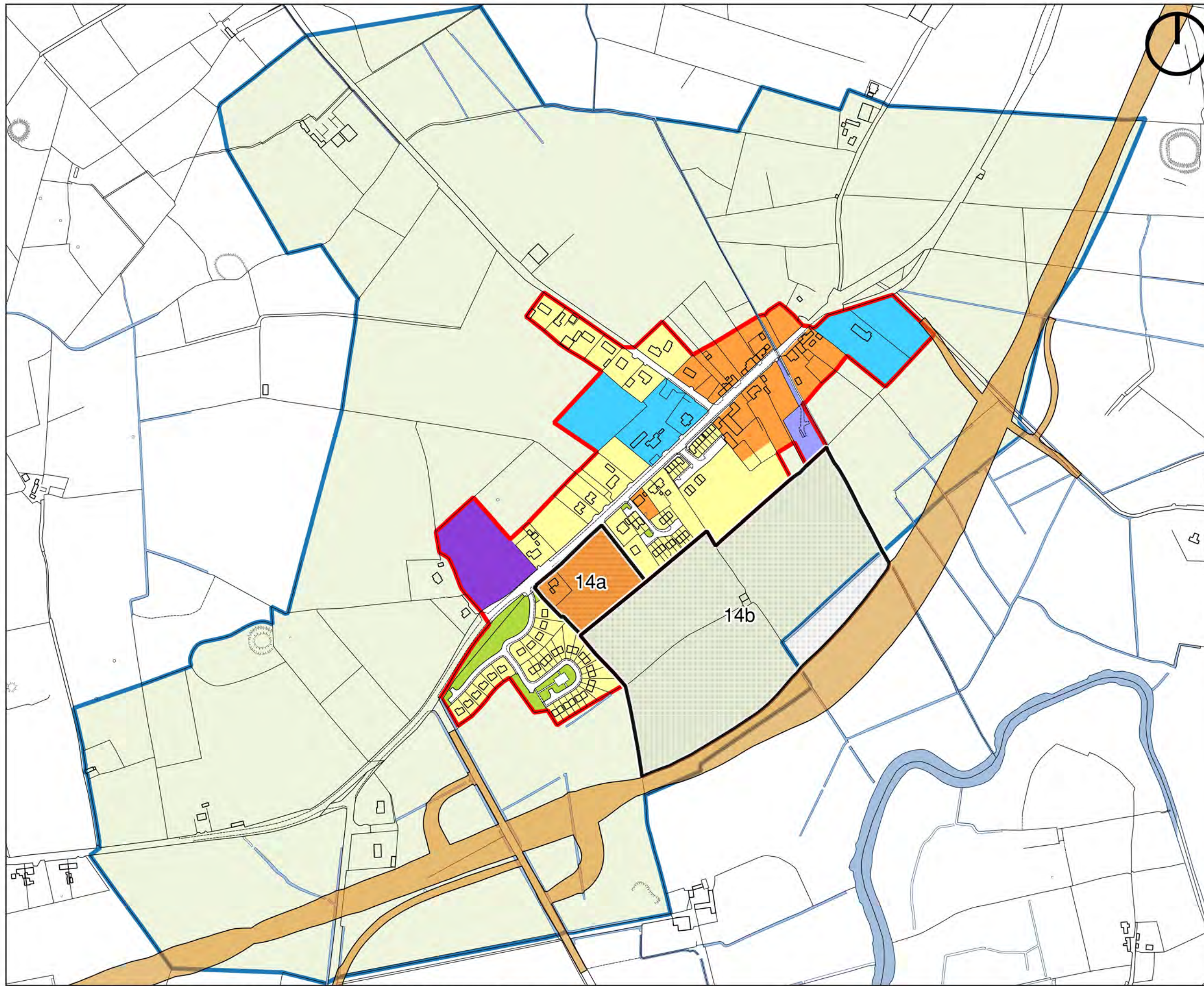


Second Chief Executive's Report
on submissions and observations
relating to the Draft CDP 2017-2023

VOLUME 2
Map Book

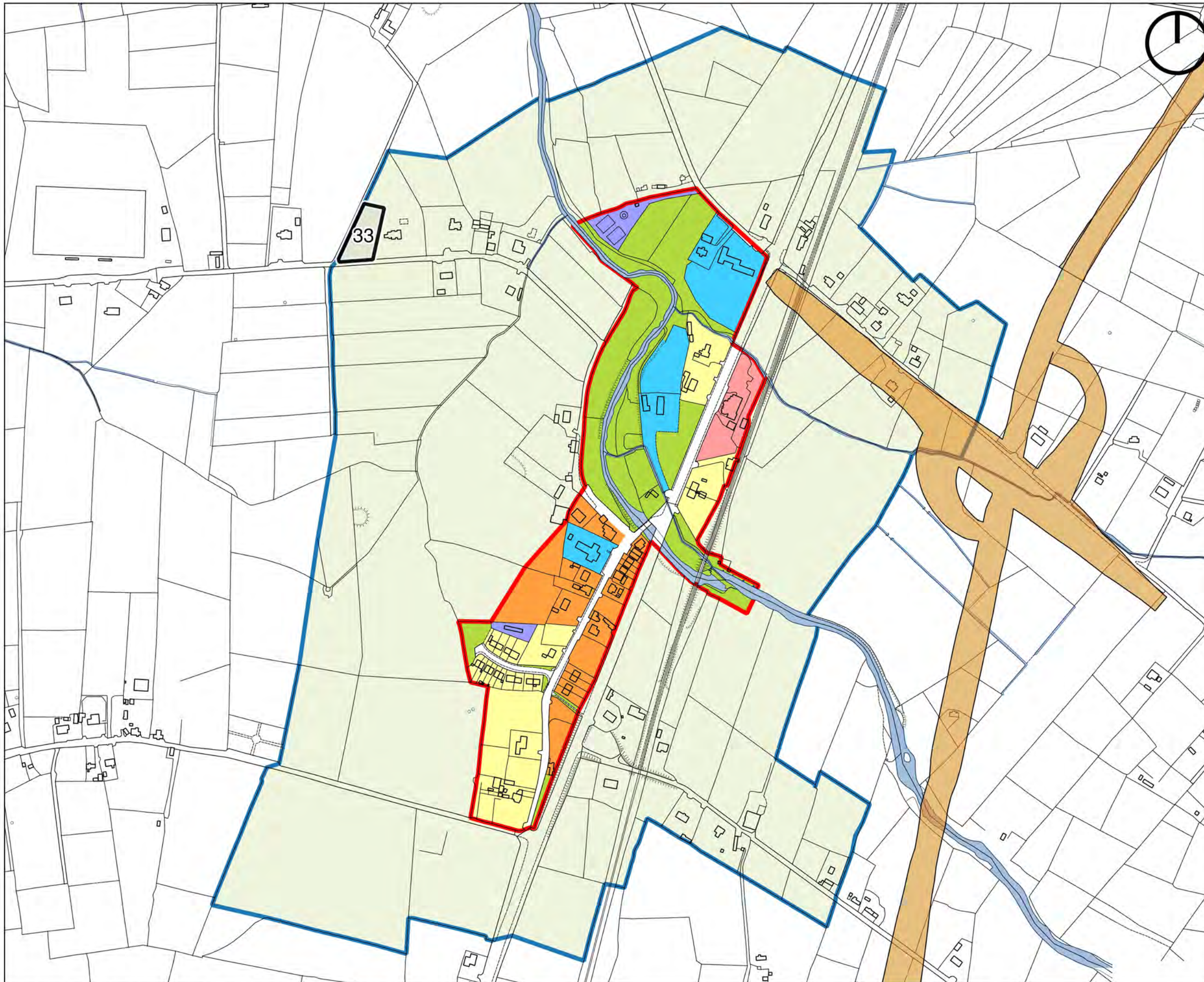
Ballymote-Tobercurry Municipal District

Ballinacarrow submissions map



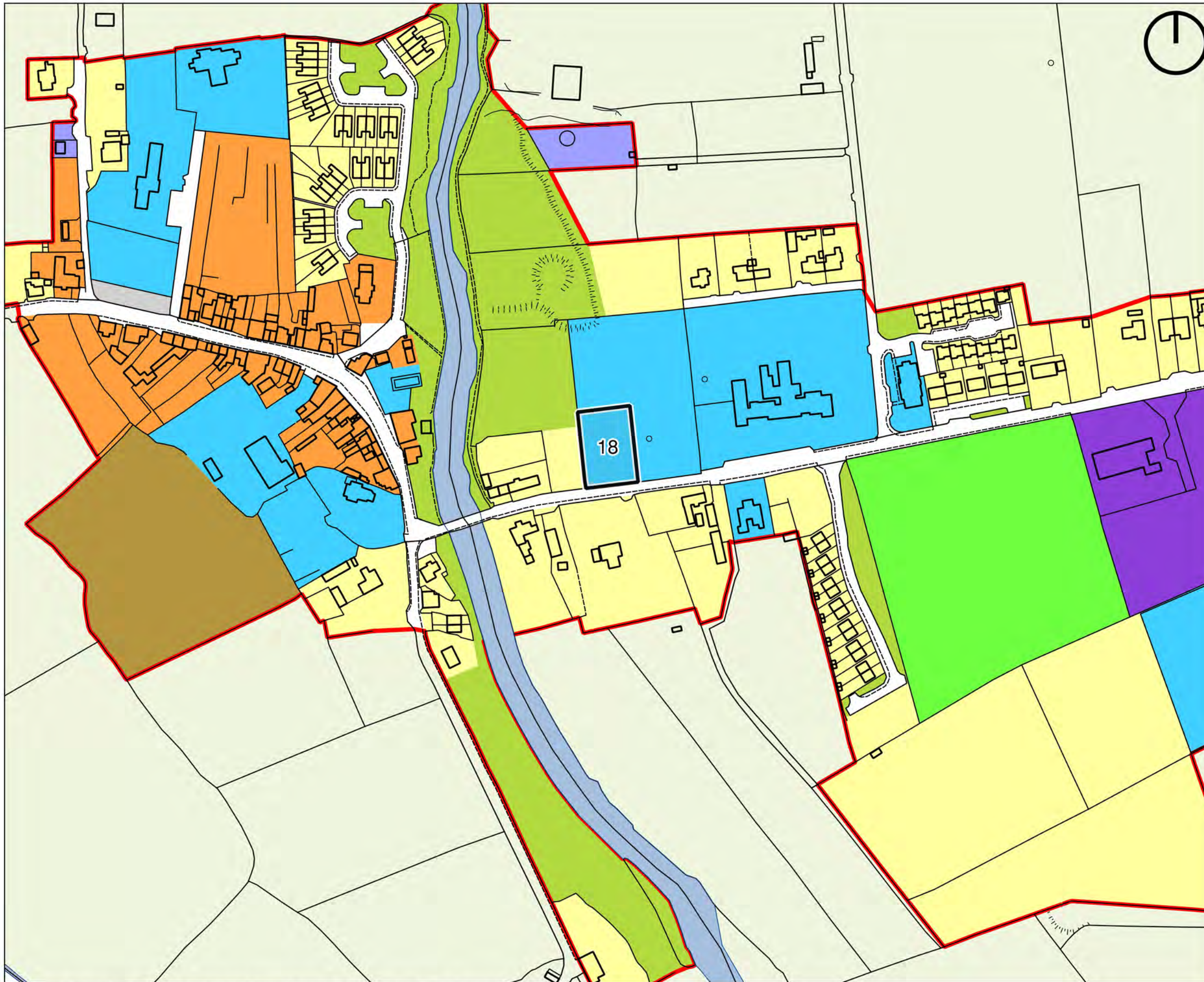
- plan limit
- development limit
- residential uses
- mixed uses
- community facilities
- business & enterprise
- open space
- public utility
- green belt
- N17 realignment corridor

Curry submissions map



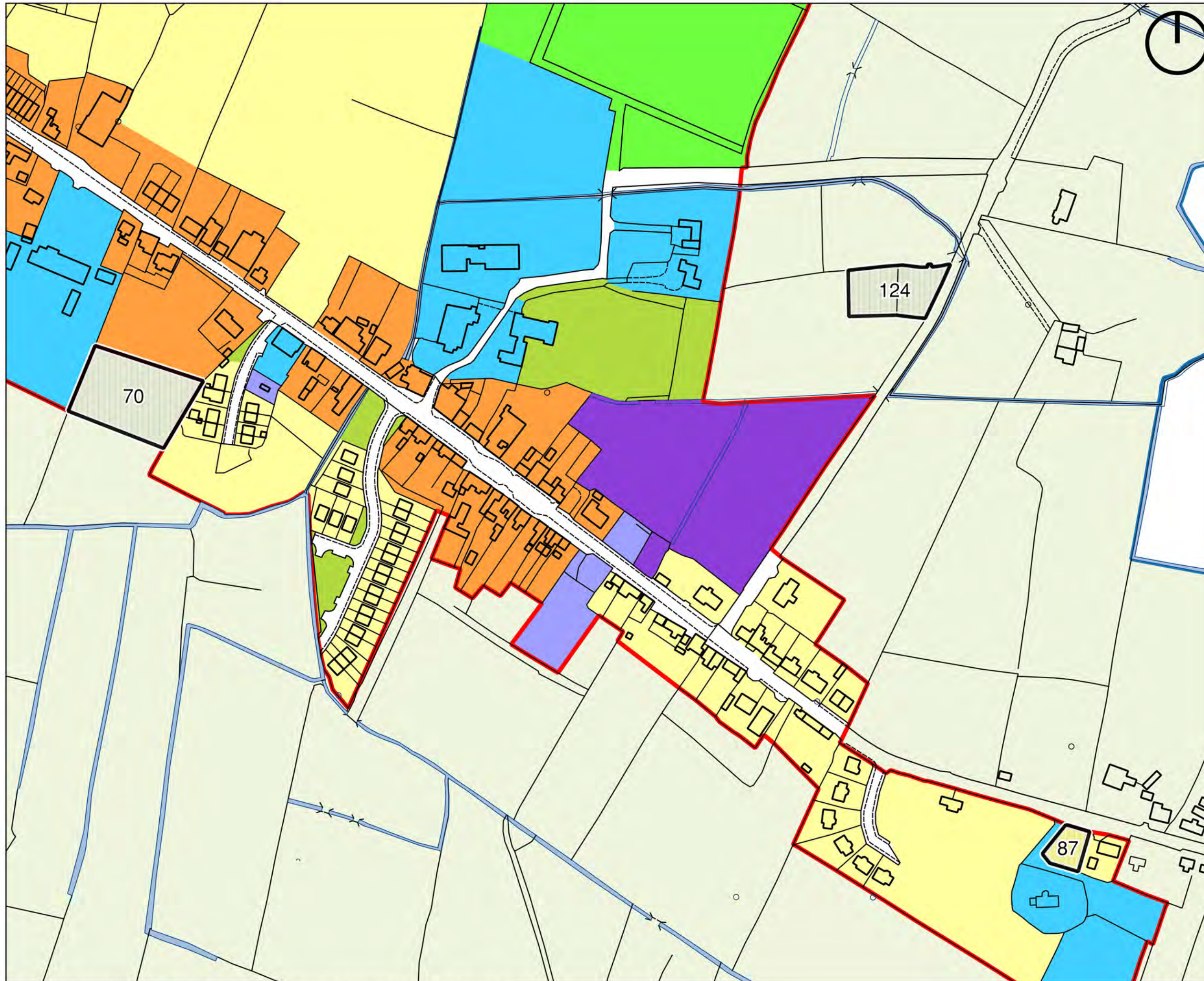
- plan limit
- development limit
- residential uses
- mixed uses
- community facilities
- commercial uses
- open space
- public utility
- green belt
- N17 realignment corridor

Easky submissions map



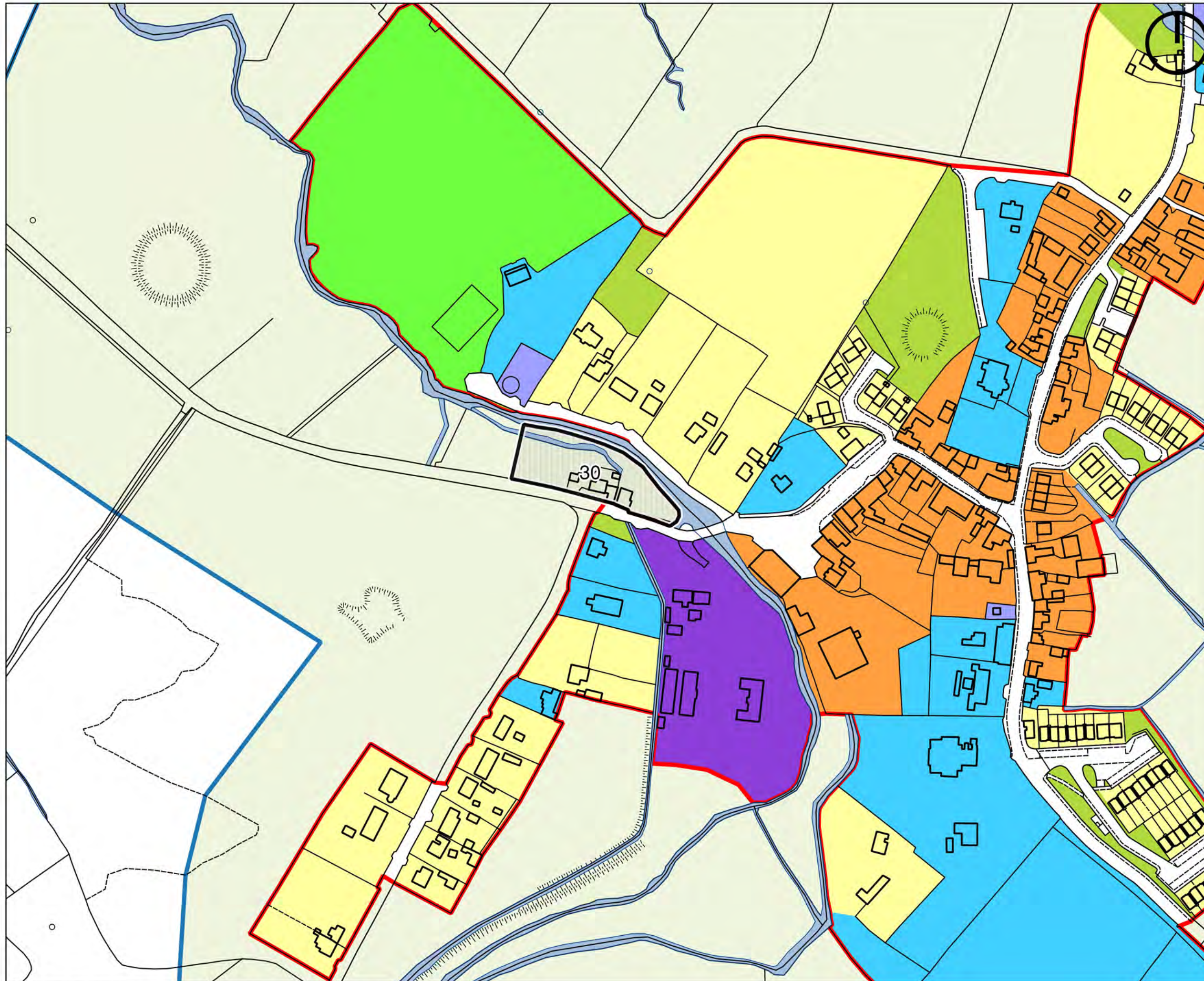
- plan limit
- development limit
- residential uses
- mixed uses
- community facilities
- business & enterprise
- open space
- sports and playing fields
- public utility
- tourism related uses
- transport and parking node
- green belt

Gorteen submissions map



- plan limit
- development limit
- residential uses
- mixed uses
- community facilities
- business & enterprise
- open space
- sports and playing fields
- public utility
- green belt

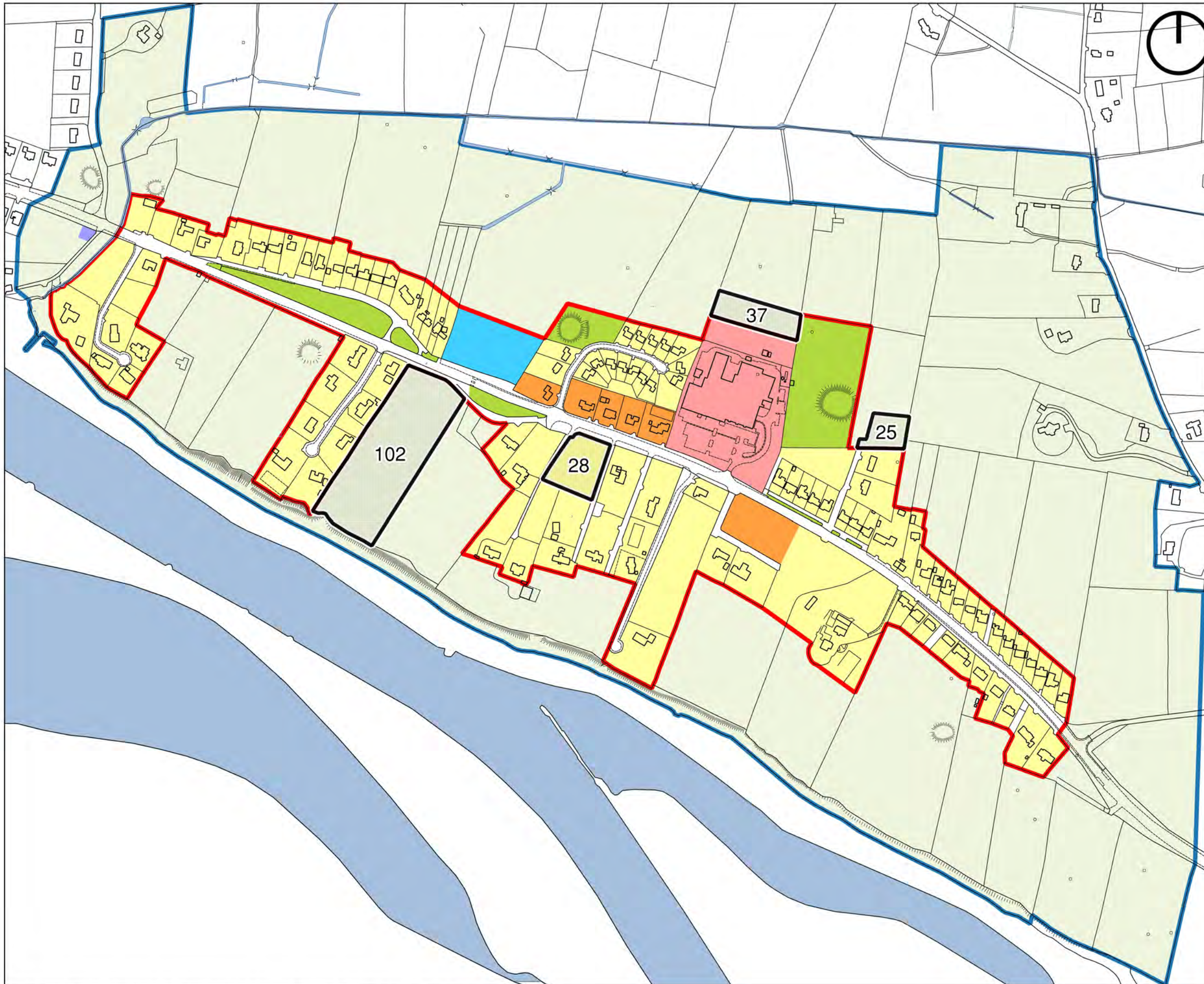
Riverstown submissions map



- plan limit
- development limit
- residential uses
- mixed uses
- community facilities
- business & enterprise
- open space
- sports and playing fields
- public utility
- green belt

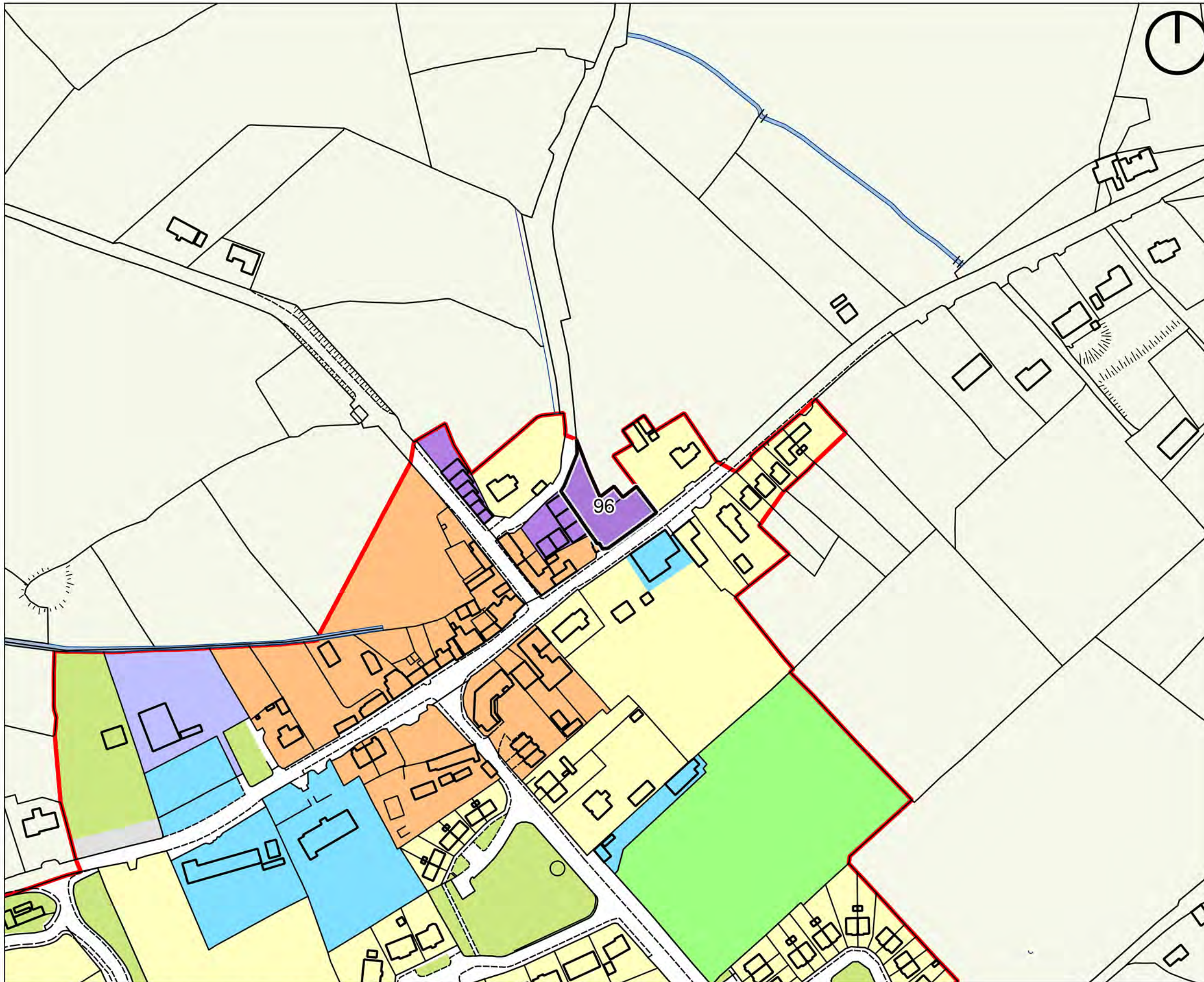
SLIGO
Municipal District

Ballincar submissions map



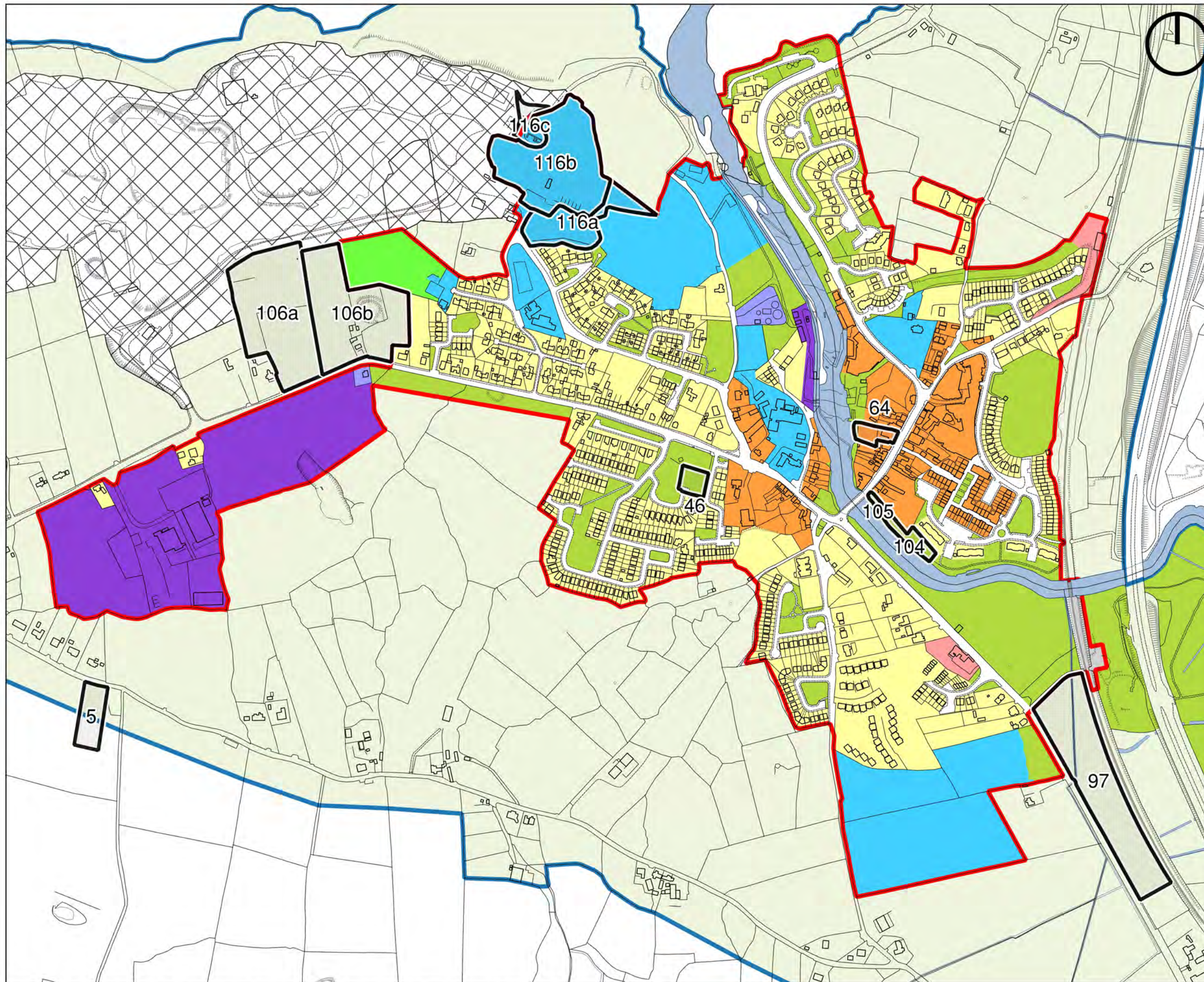
- plan limit
- development limit
- residential uses
- mixed uses
- community facilities
- commercial uses
- open space
- public utility
- green belt

Ballintogher submissions map



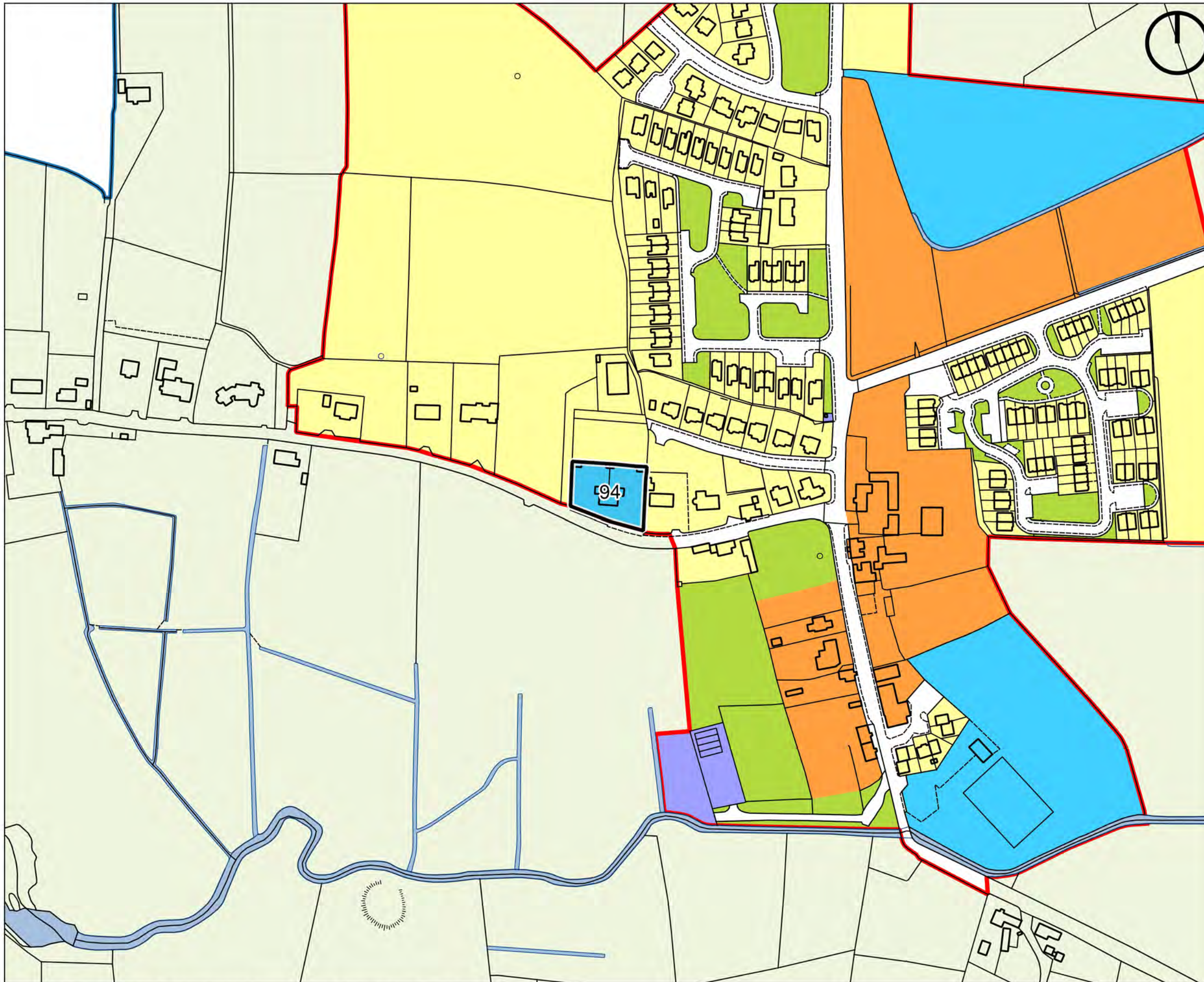
- development limit
- residential uses
- mixed uses
- community facilities
- business & enterprise
- open space
- sports and playing fields
- public utility
- transport and parking node
- green belt

Ballysadare submissions map



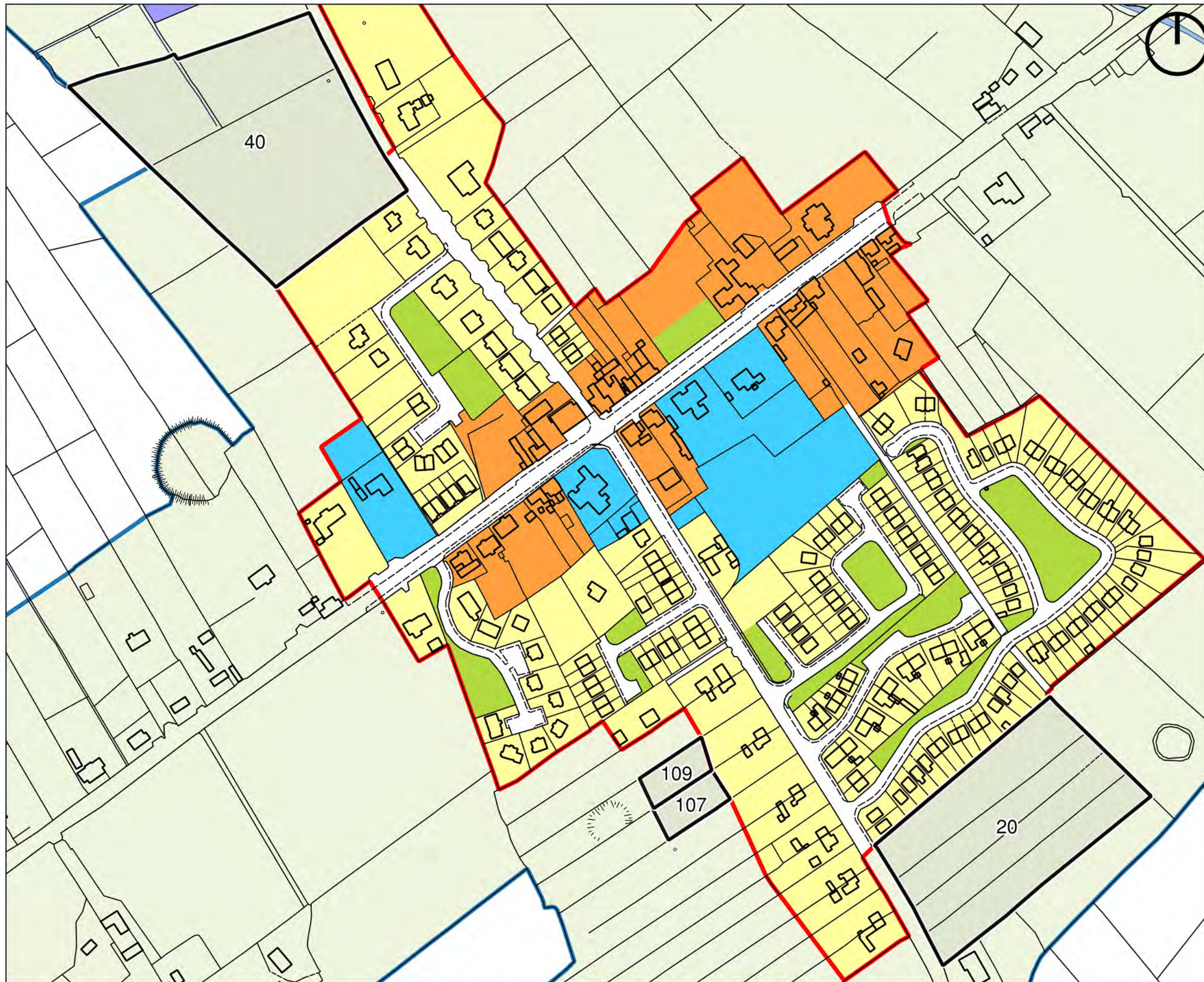
- plan limit
- development limit
- residential uses
- mixed uses
- community facilities
- commercial uses
- business & enterprise
- open space
- sports and playing fields
- public utility
- transport and parking node
- green belt
- natural resource reservation

Carney submissions map



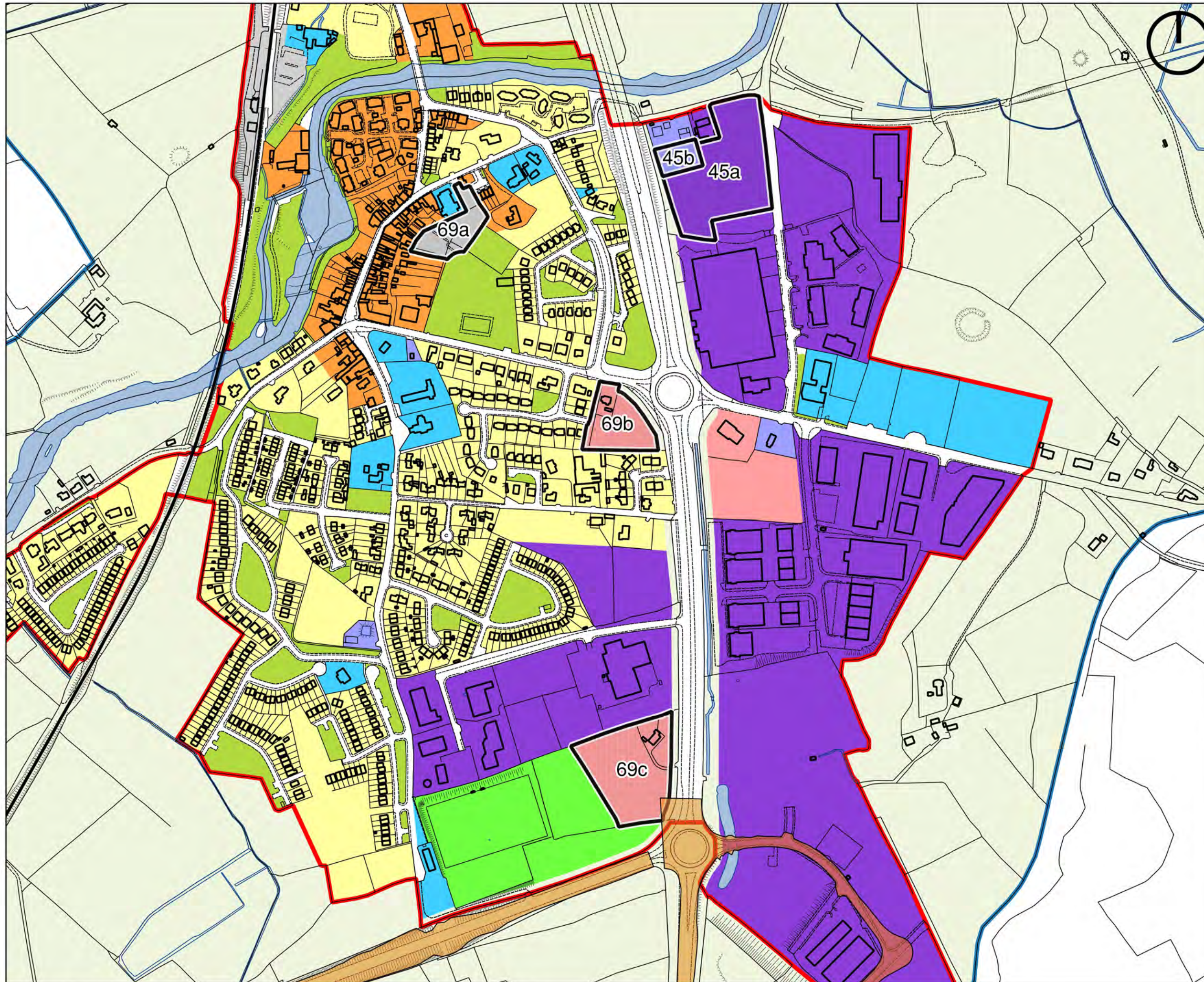
- plan limit
- development limit
- residential uses
- mixed uses
- community facilities
- open space
- public utility
- green belt

Cliffony submissions map

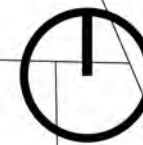


- plan limit
- development limit
- residential uses
- mixed uses
- community facilities
- open space
- public utility
- green belt

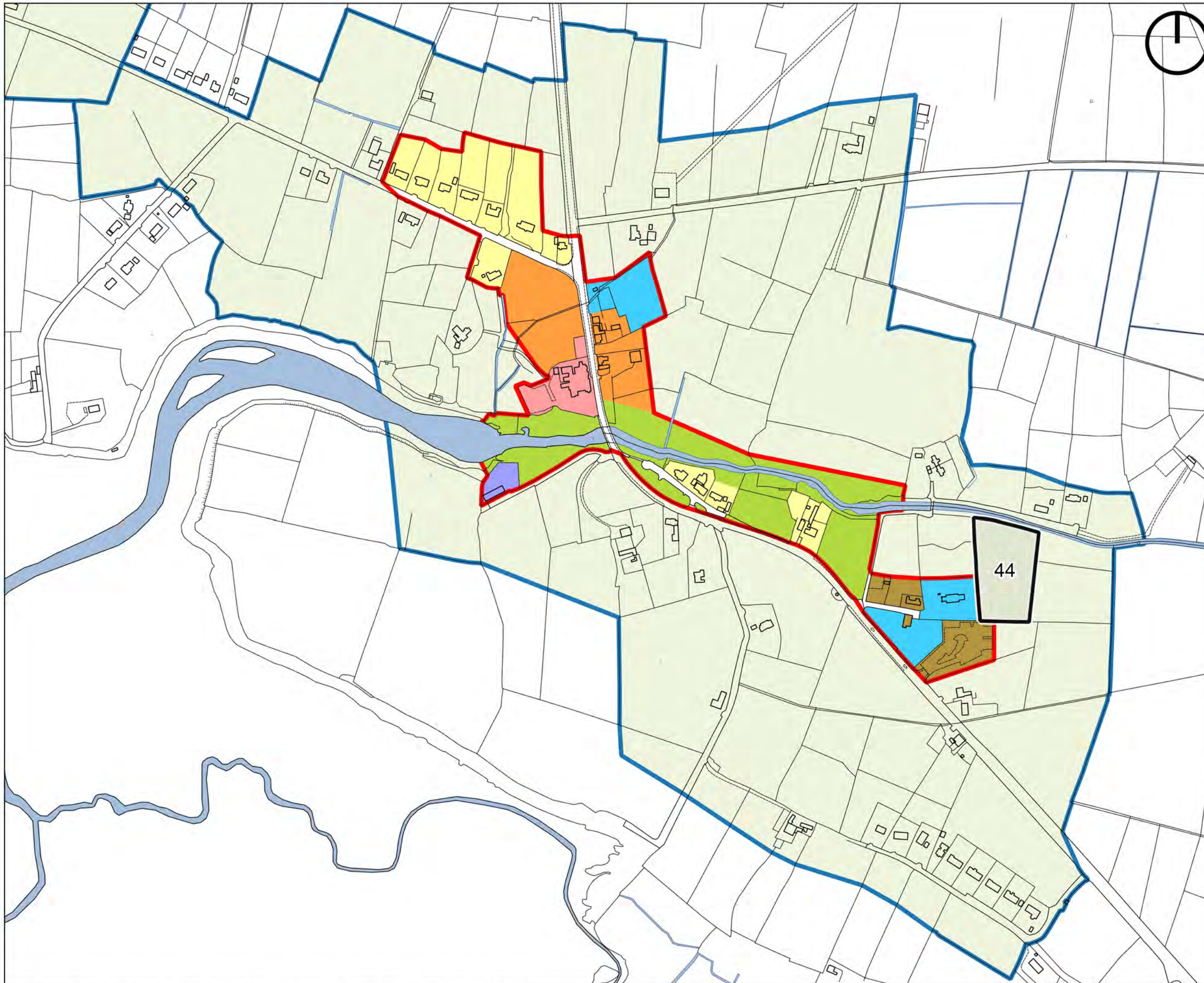
Collooney submissions map



- plan limit
- development limit
- residential uses
- mixed uses
- community facilities
- commercial uses
- business & enterprise
- open space
- sports and playing fields
- public utility
- transport and parking node
- green belt
- N17 realignment corridor
- N4 realignment corridor

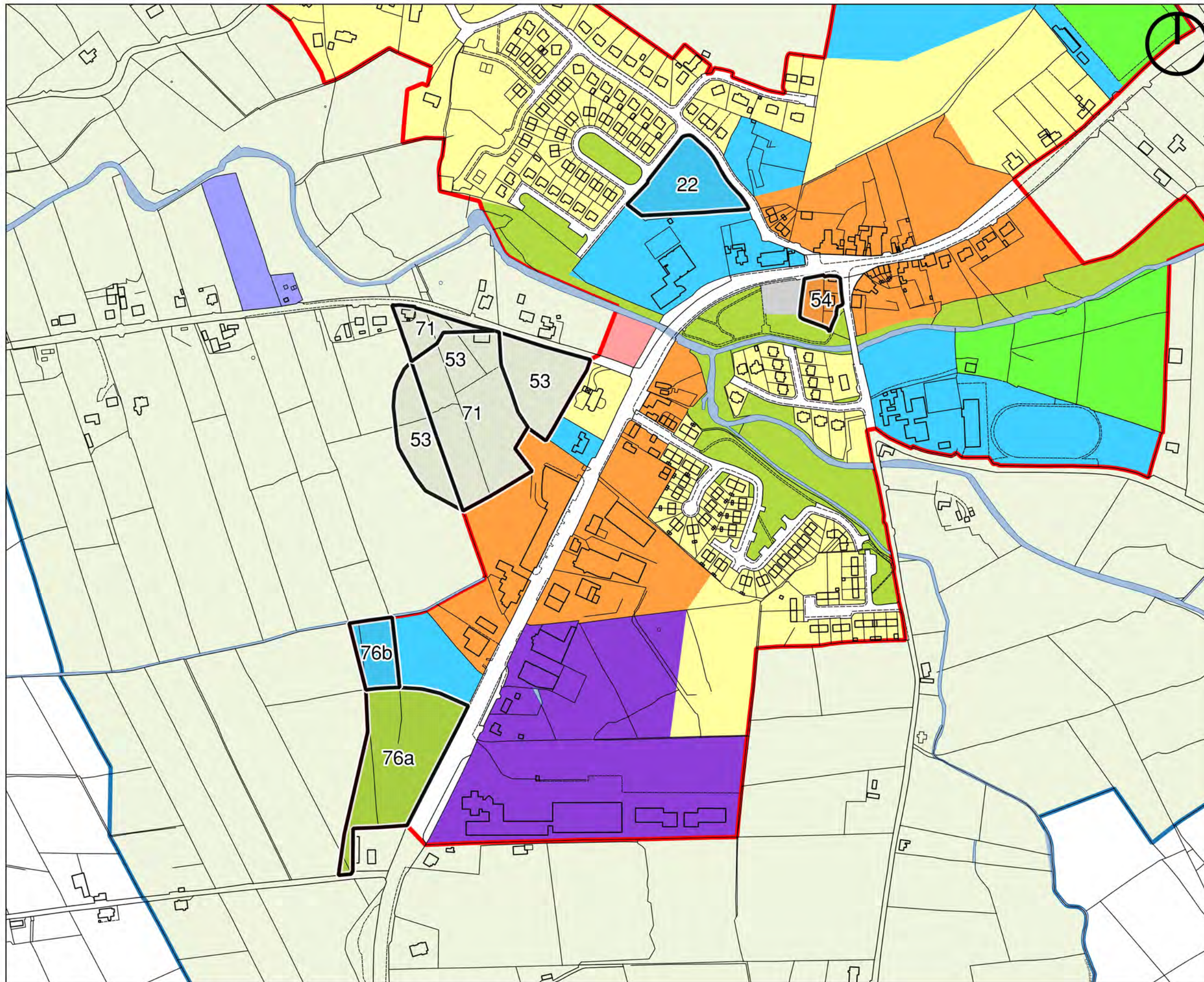


Drumcliff submissions map



- plan limit
- development limit
- green belt
- residential uses
- mixed uses
- community facilities
- commercial uses
- open space
- public utility
- tourism related uses
- green belt

Grange submissions map



- plan limit
- development limit
- residential uses
- mixed uses
- community facilities
- commercial uses
- business & enterprise
- open space
- sports and playing fields
- public utility
- transport and parking node
- green belt



Mullaghmore submissions map



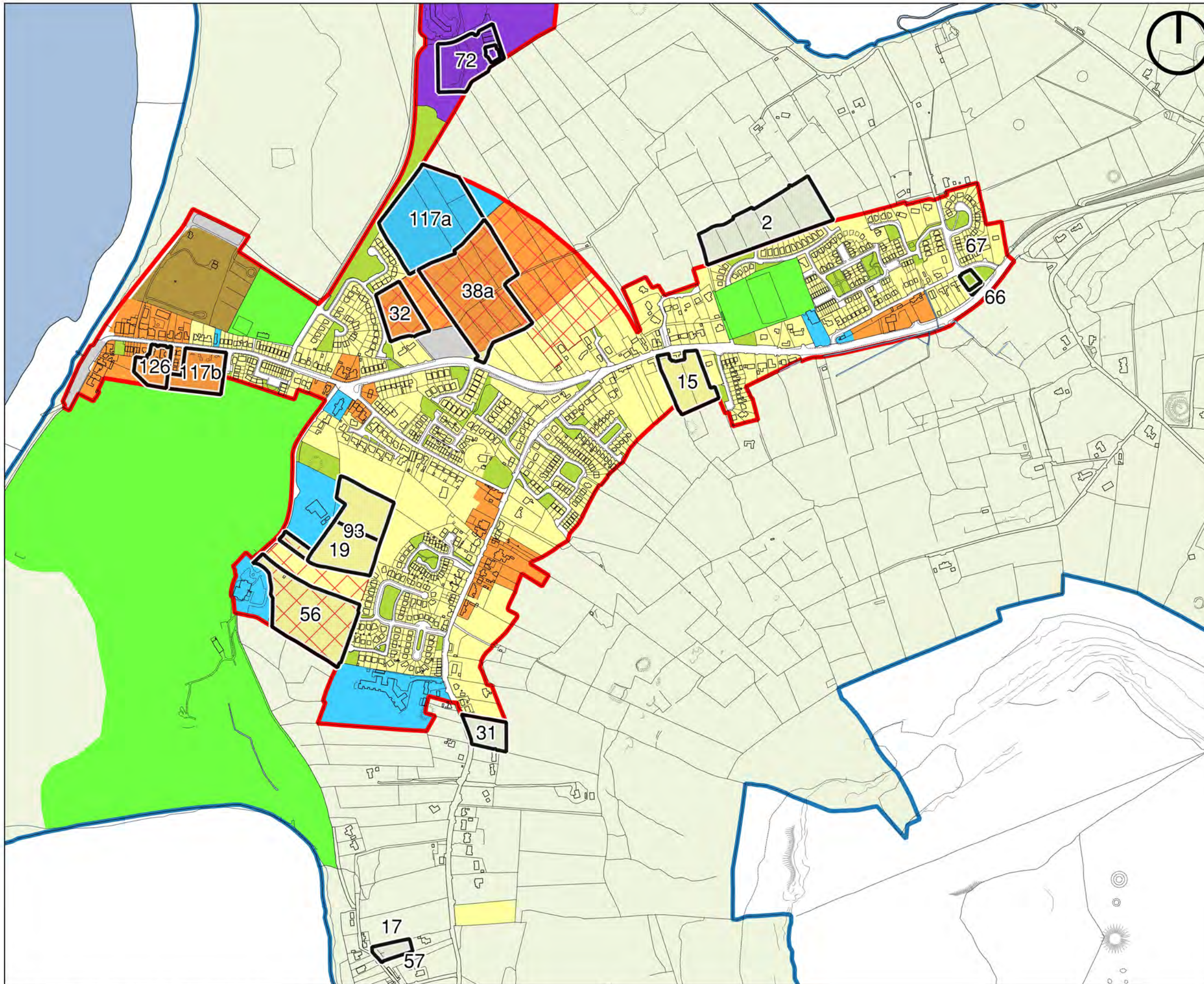
- plan limit
- development limit
- residential uses
- mixed uses
- community facilities
- open space
- public utility
- tourism related uses
- green belt

Rosses Point submissions map



- plan limit
- development limit
- residential uses
- mixed uses
- community facilities
- open space
- public utility
- transport and parking node
- green belt

Strandhill submissions map



- plan limit
- development limit
- residential uses
- mixed uses
- community facilities
- business & enterprise
- open space
- sports and playing fields
- tourism related uses
- transport and parking node
- green belt
- strategic land reserve residential uses
- strategic land reserve mixed uses