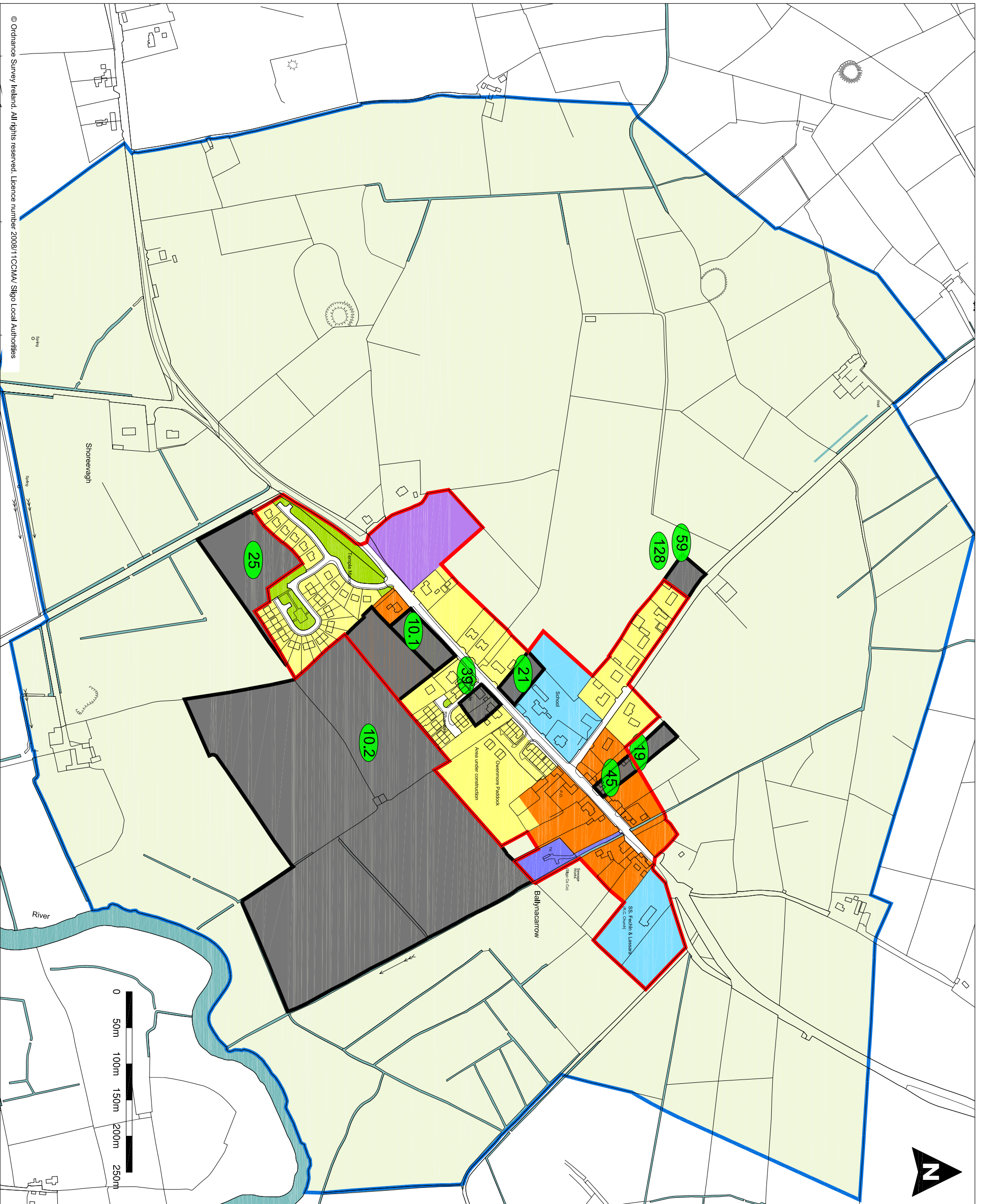


# Ballinacarrow Zoning Map 1

submissions received





- plan limit
- development limit
- residential uses
- mixed uses
- community facilities
- business and enterprise
- utilities
- open space
- buffer zone

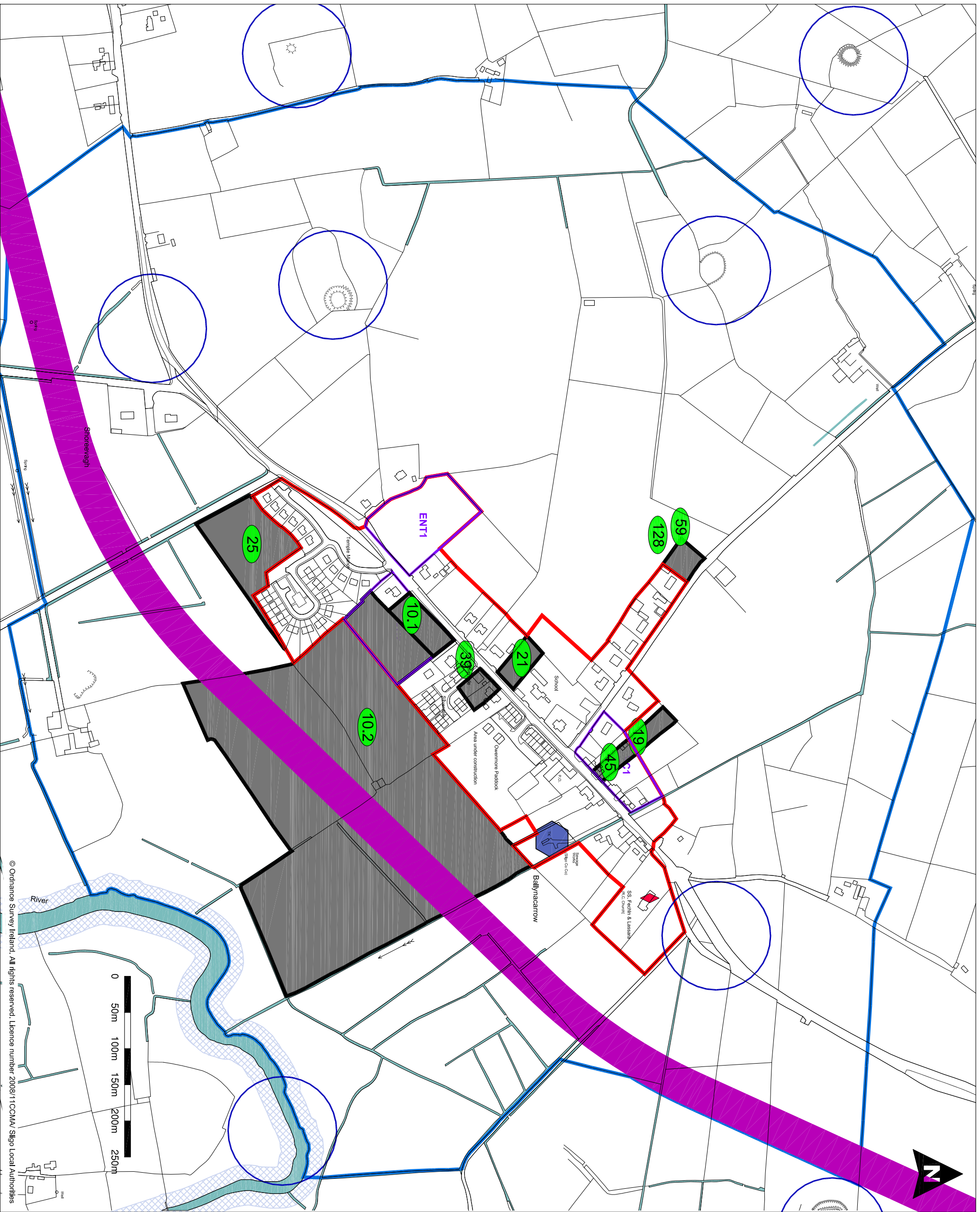


# Ballinacarrow

## Objectives Map 2

### submissions received

-  plan limit
-  development limit
-  proposed addition to RPS
-  river buffer zone
-  for objectives relating to individual site refer to written objectives
-  N17 realignment preferred route (indicative only)
-  RMP
-  WWTP buffer zone (indicative)



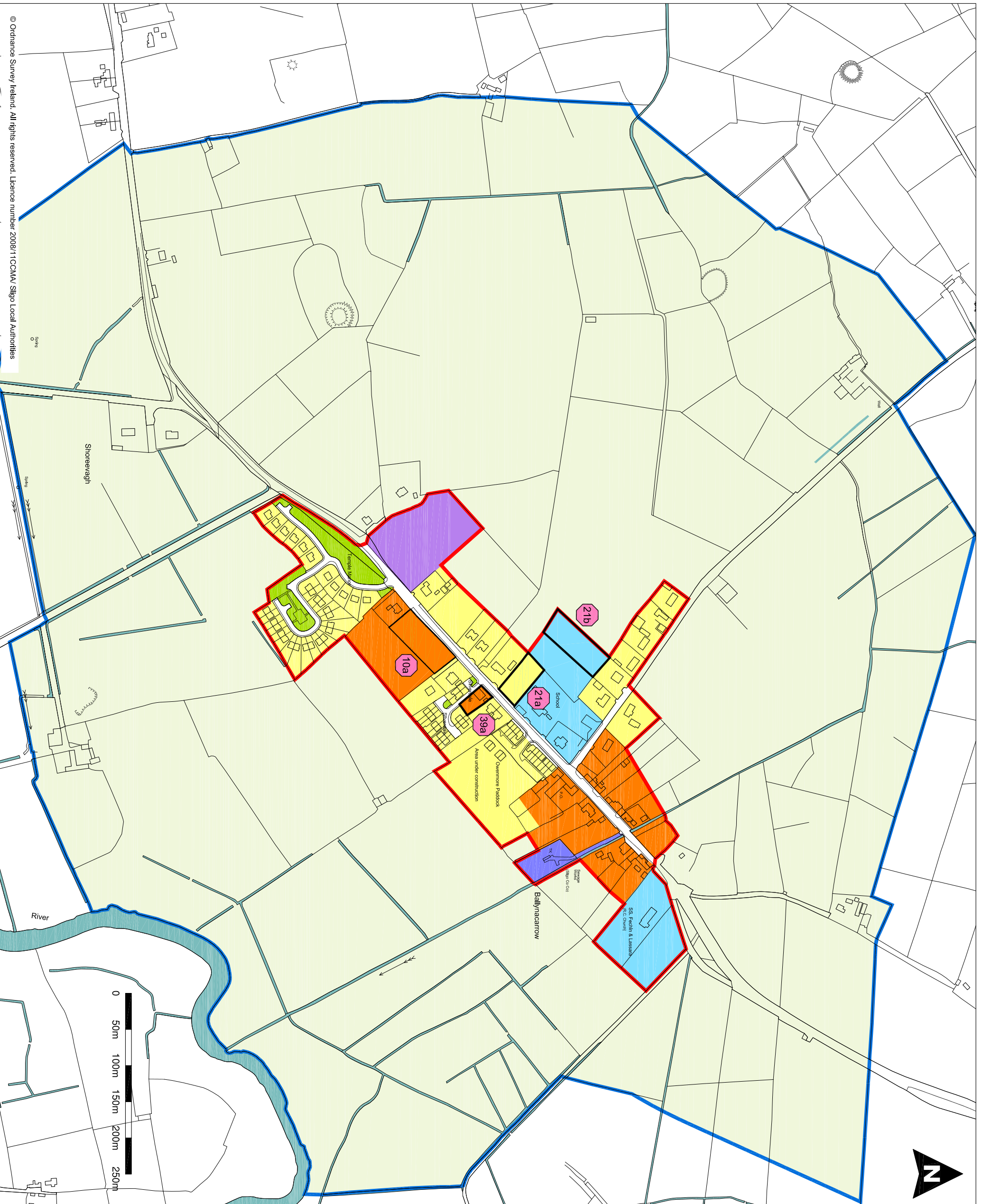
© Ordnance Survey Ireland. All rights reserved. Licence number 2008/11/CCMA/Sligo Local Authorities



# Ballinacarrow Zoning Map 3

managers recommended  
amendments









- plan limit
- development limit
- residential uses
- mixed uses
- community facilities
- business and enterprise
- utilities
- open space
- buffer zone

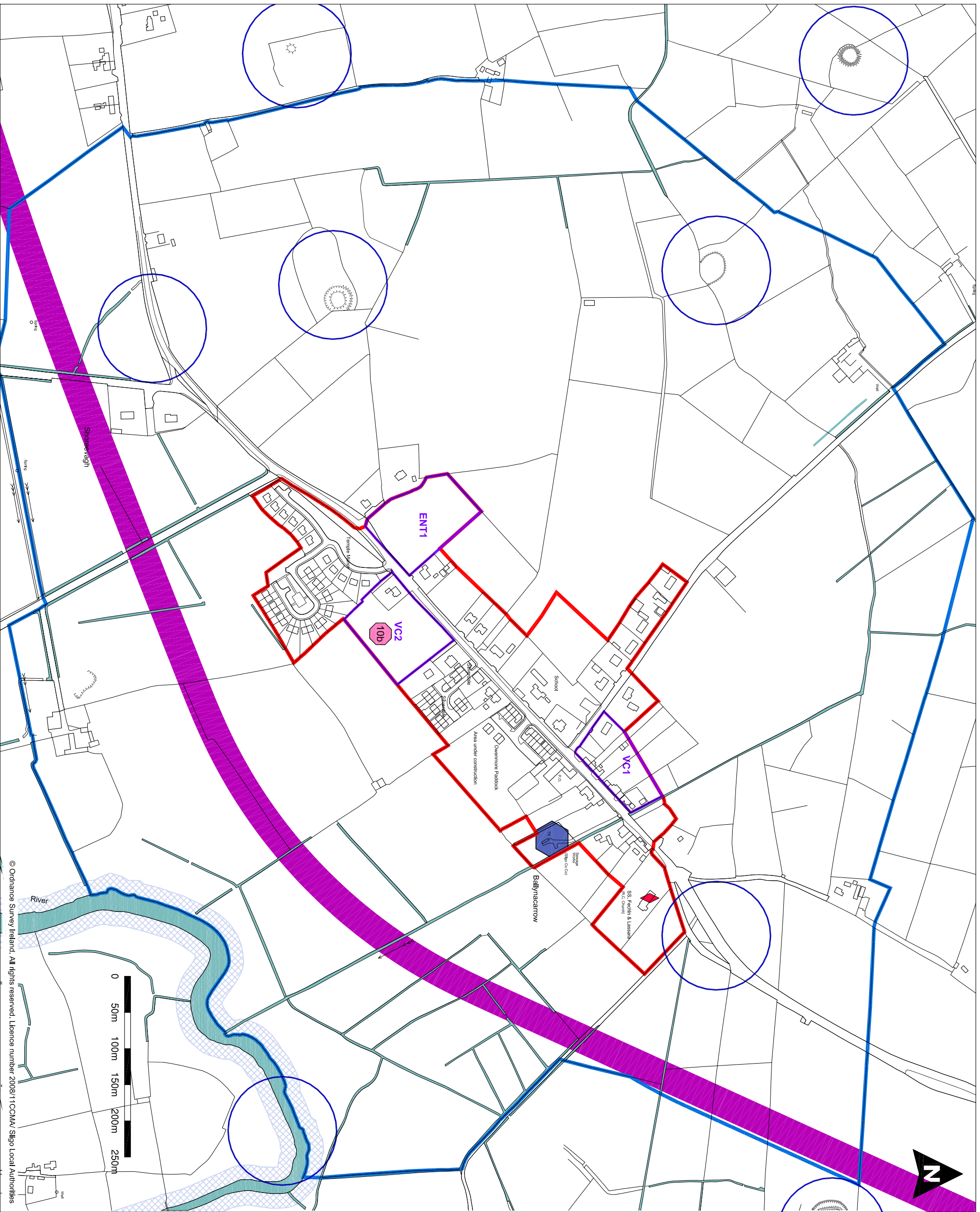


# Ballinacarrow

## Objectives Map 4

managers recommended amendments














-  plan limit
-  development limit
-  proposed addition to RPS
-  river buffer zone
-  for objectives relating to individual site refer to written objectives
-  N17 realignment route (indicative only)
-  RMP
-  WWTP buffer zone (indicative)

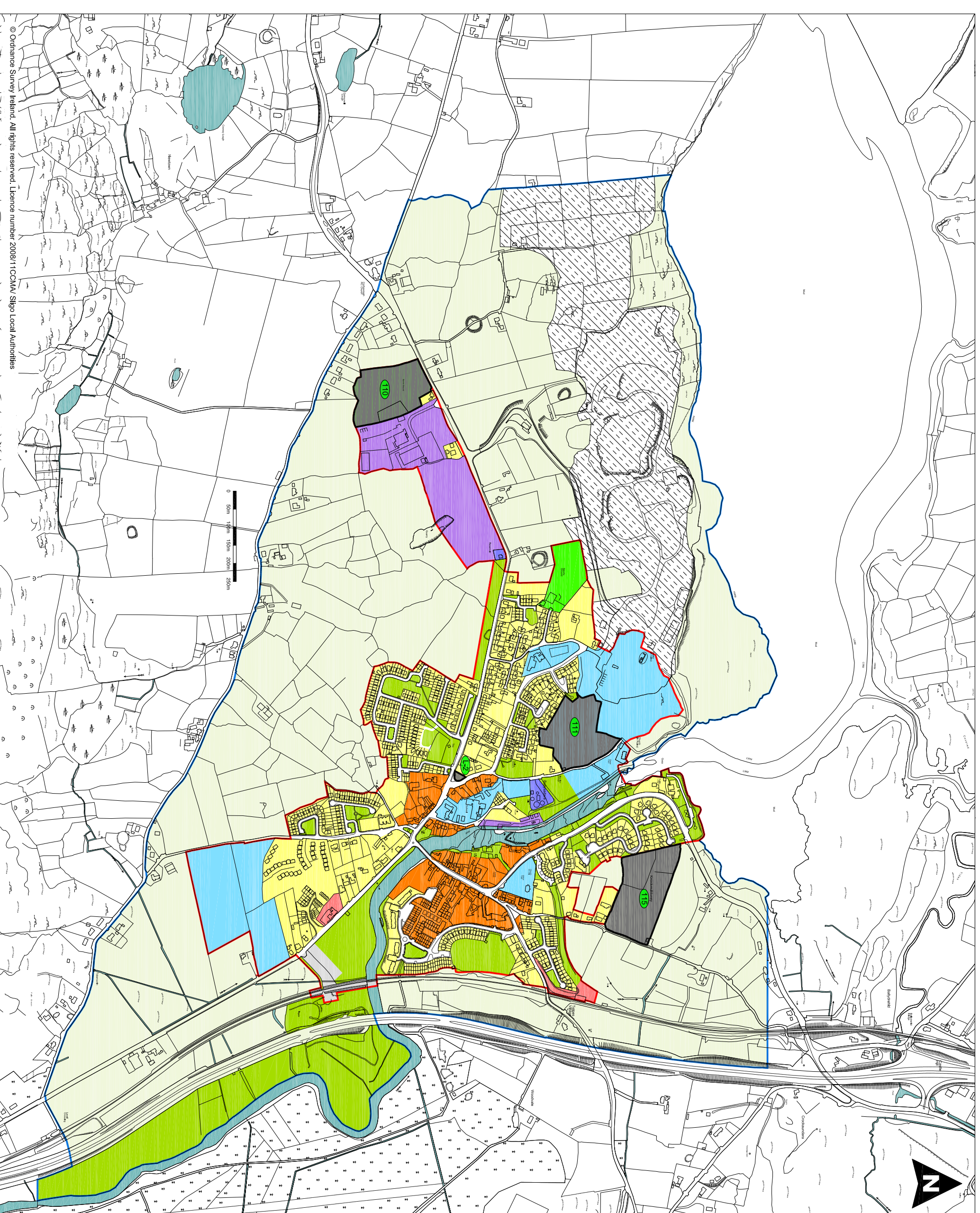




# Ballysadare Zoning Map 1

submissions received

-  plan limit
-  development limit
-  residential uses
-  commercial uses
-  mixed uses
-  community facilities
-  business & enterprise
-  utilities
-  open space
-  sports and playing fields
-  transport node/carparking
-  buffer zone
-  natural resource reservation
















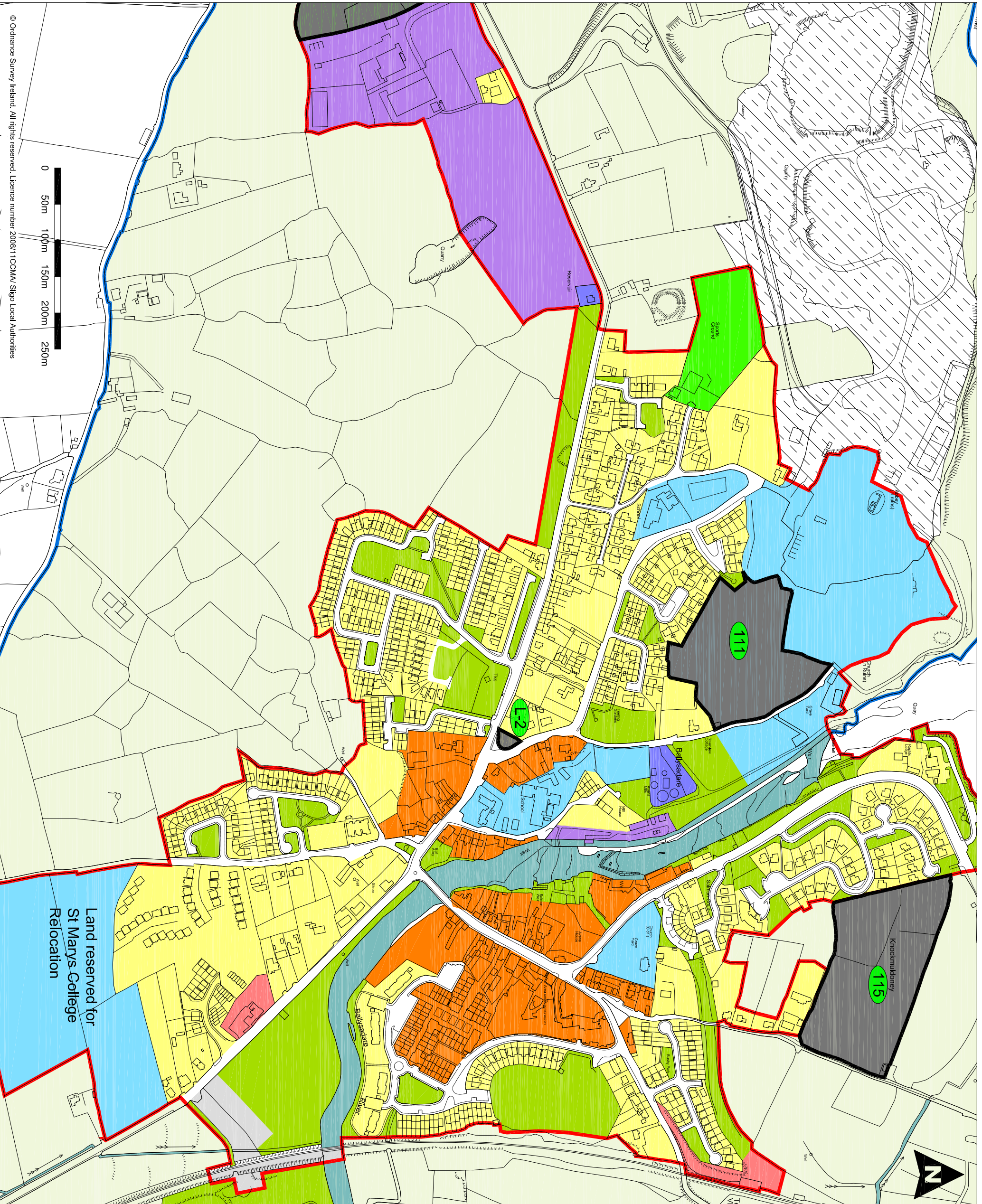


# Ballysadare

## Zoning Detail 1a

submissions received














-  plan limit
-  development limit
-  residential uses
-  commercial uses
-  mixed uses
-  community facilities
-  business & enterprise
-  utilities
-  open space
-  sports and playing fields
-  transport node/carparking
-  buffer zone
-  natural resource reservation

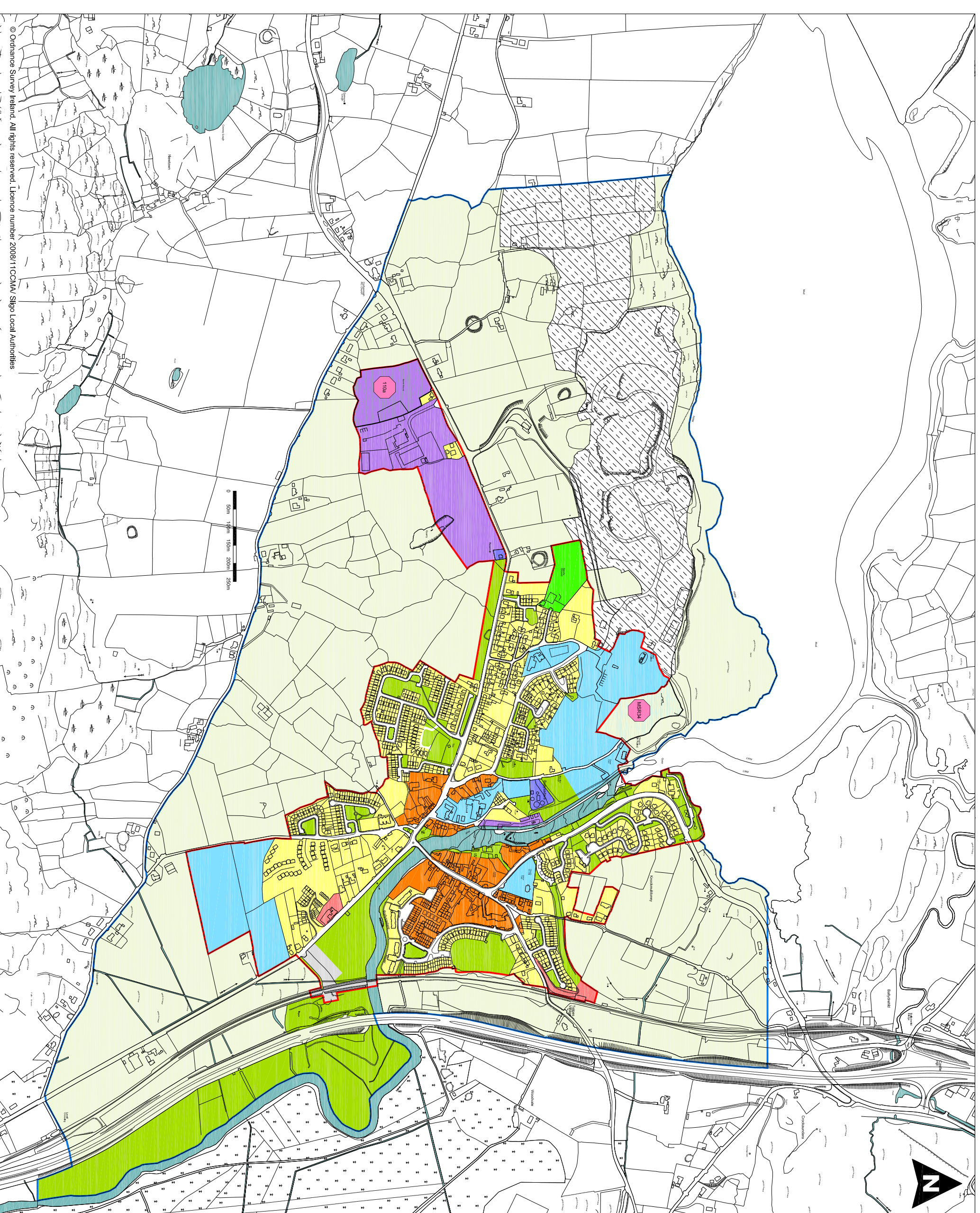




# Ballysadare Zoning Map 3

managers recommended  
amendments

-  plan limit
-  development limit
-  residential uses
-  commercial uses
-  mixed uses
-  community facilities
-  business & enterprise
-  utilities
-  open space
-  sports and playing fields
-  transport node/carparking
-  buffer zone
-  natural resource reservation


















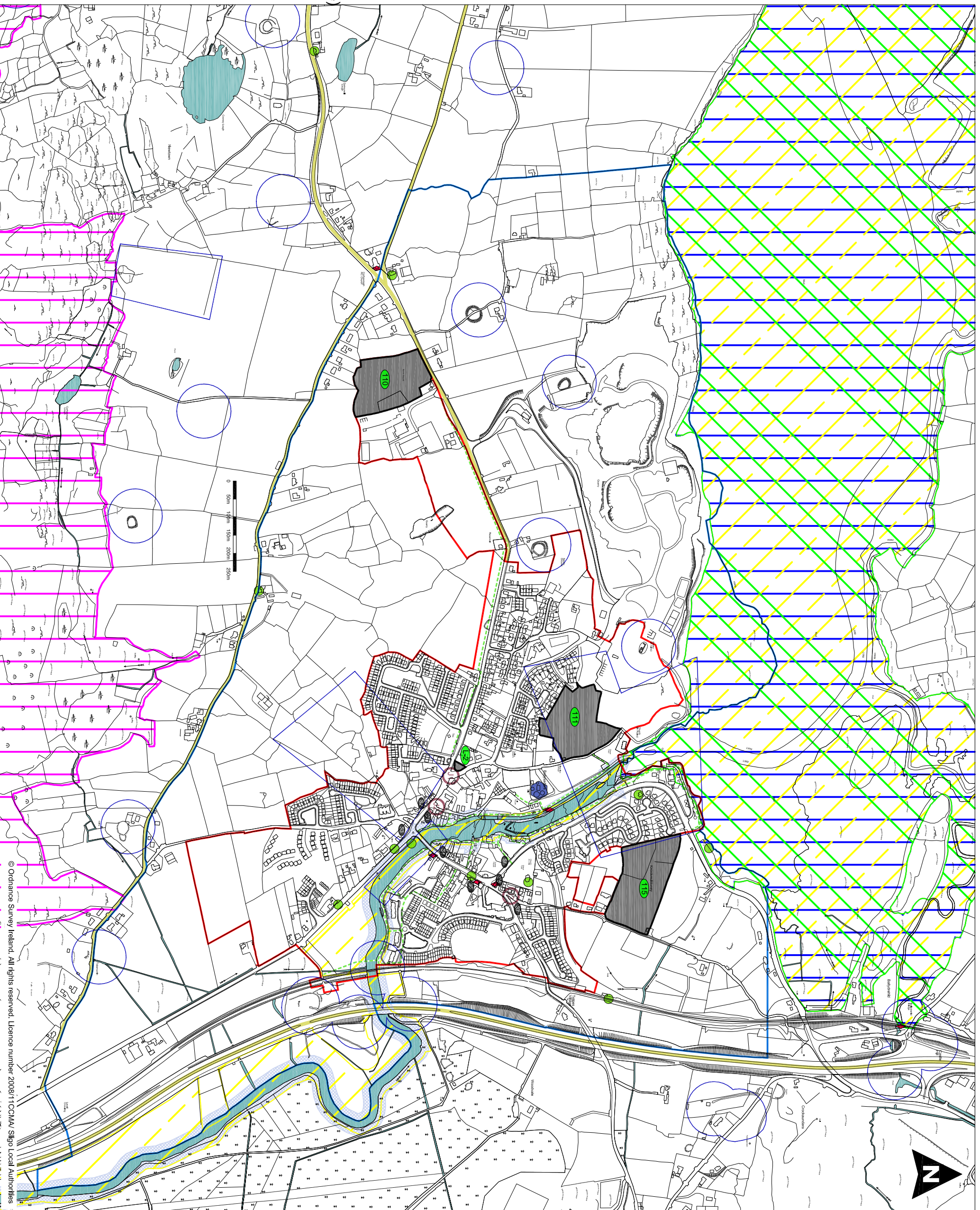


# Ballysadare

## Objectives Map 2

submissions received

-  plan limit
-  development limit
-  existing RPS structure
-  proposed addition to RPS
-  river walks, pedestrian and cycle links
-  scenic route
-  RMP
-  SAC
-  SPA
-  pNHA
-  NHA
-  WWTP Buffer zone (indicative)
-  Key sites for streetscape design
-  river buffer zone
-  Junction to be improved
















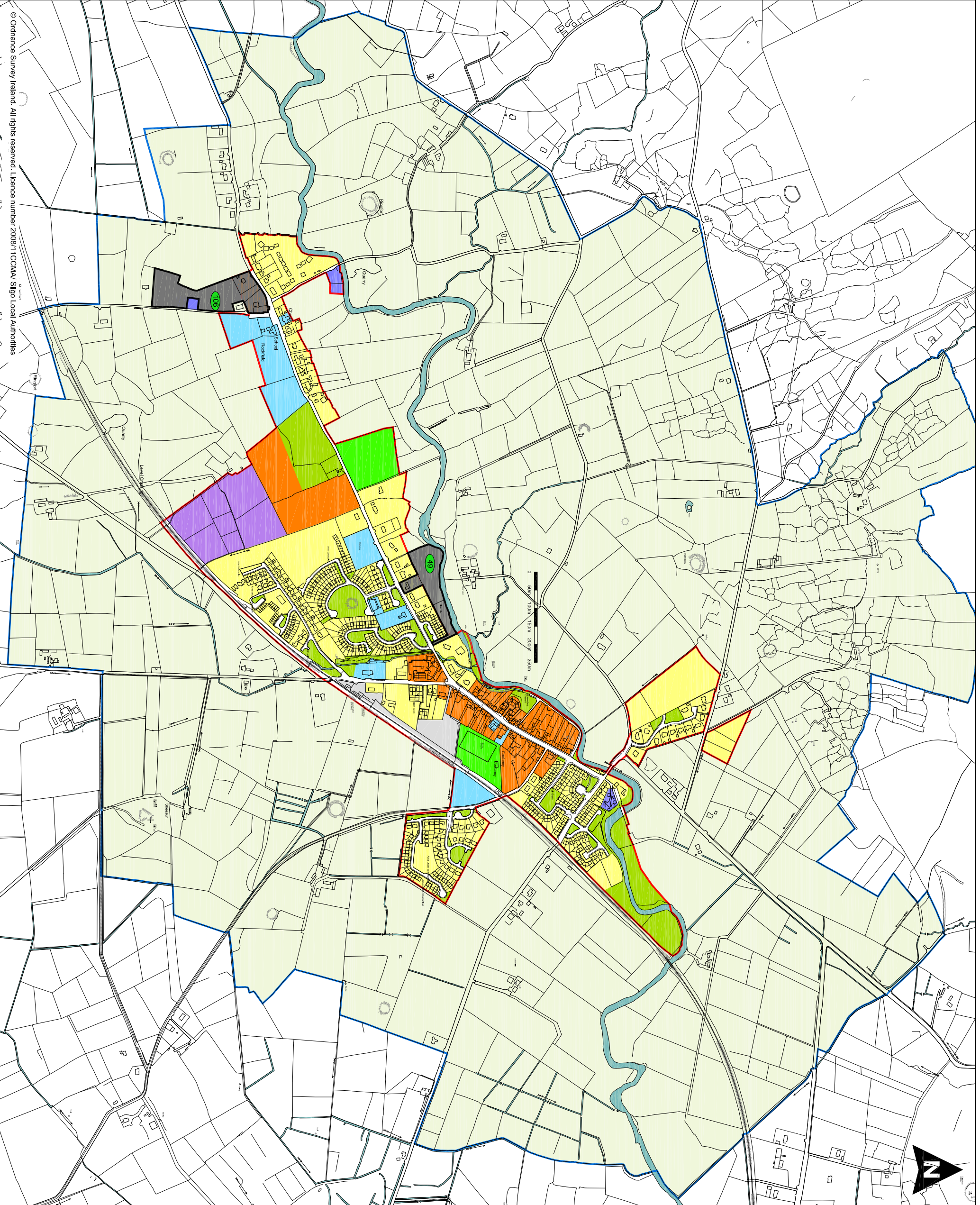


# Coolaney - Rockfield

## Zoning Map 1

### Submissions Received

-  plan limit
-  development limit
-  residential uses
-  mixed uses
-  community facilities
-  business & enterprise
-  utilities
-  open space
-  sports and playing fields
-  transport node/carparking
-  buffer zone
















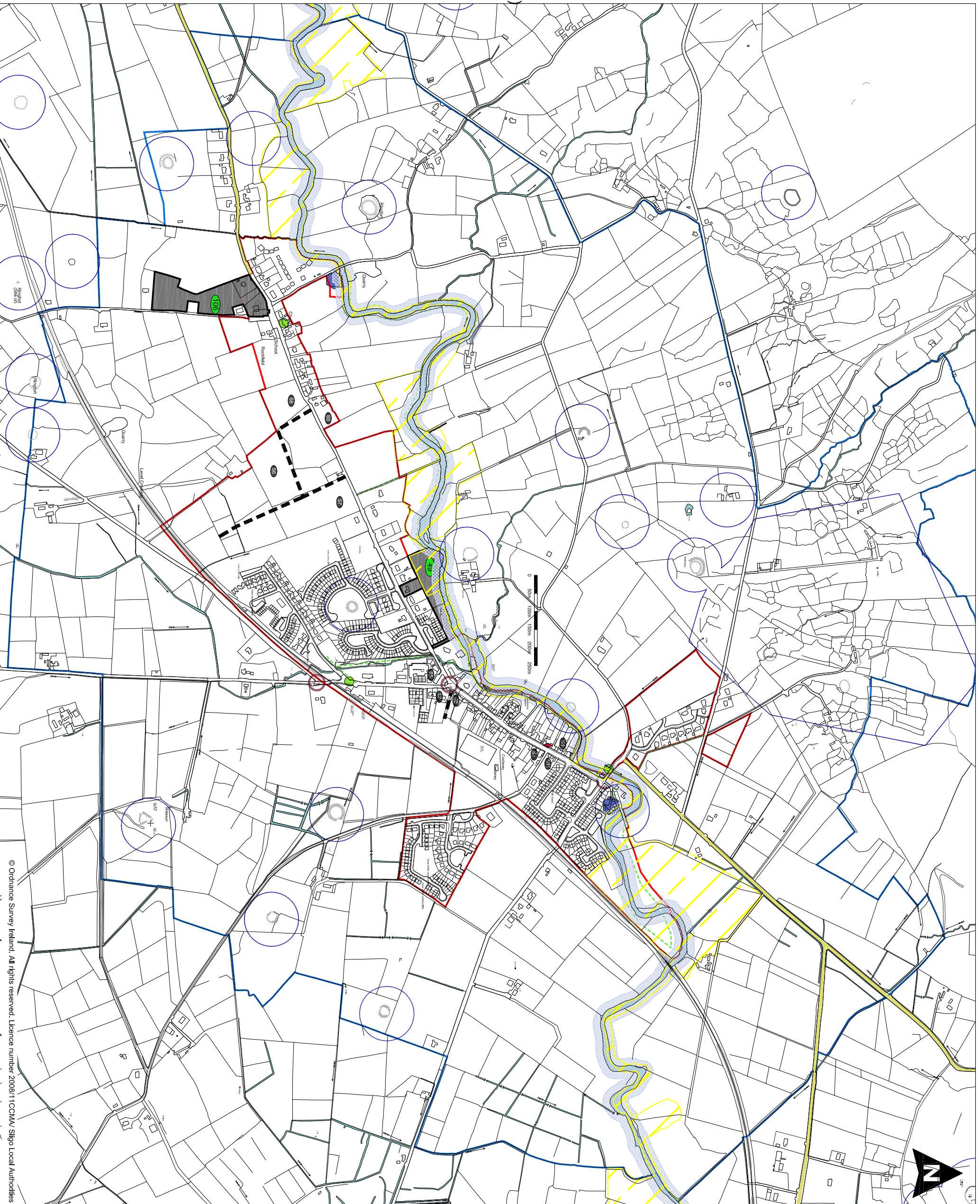


# Coolaney - Rockfield

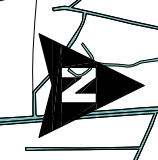
## Objectives Map 2

submissions received

-  plan limit
-  development limit
-  existing RPS structure
-  proposed addition to RPS
-  river walks, pedestrian and cycle links
-  scenic route
-  RMP
-  SAC
-  WWTP Buffer zone (indicative)
-  Key sites for streetscape design
-  proposed road/street (indicative)
-  Junction to be improved
-  river buffer zone













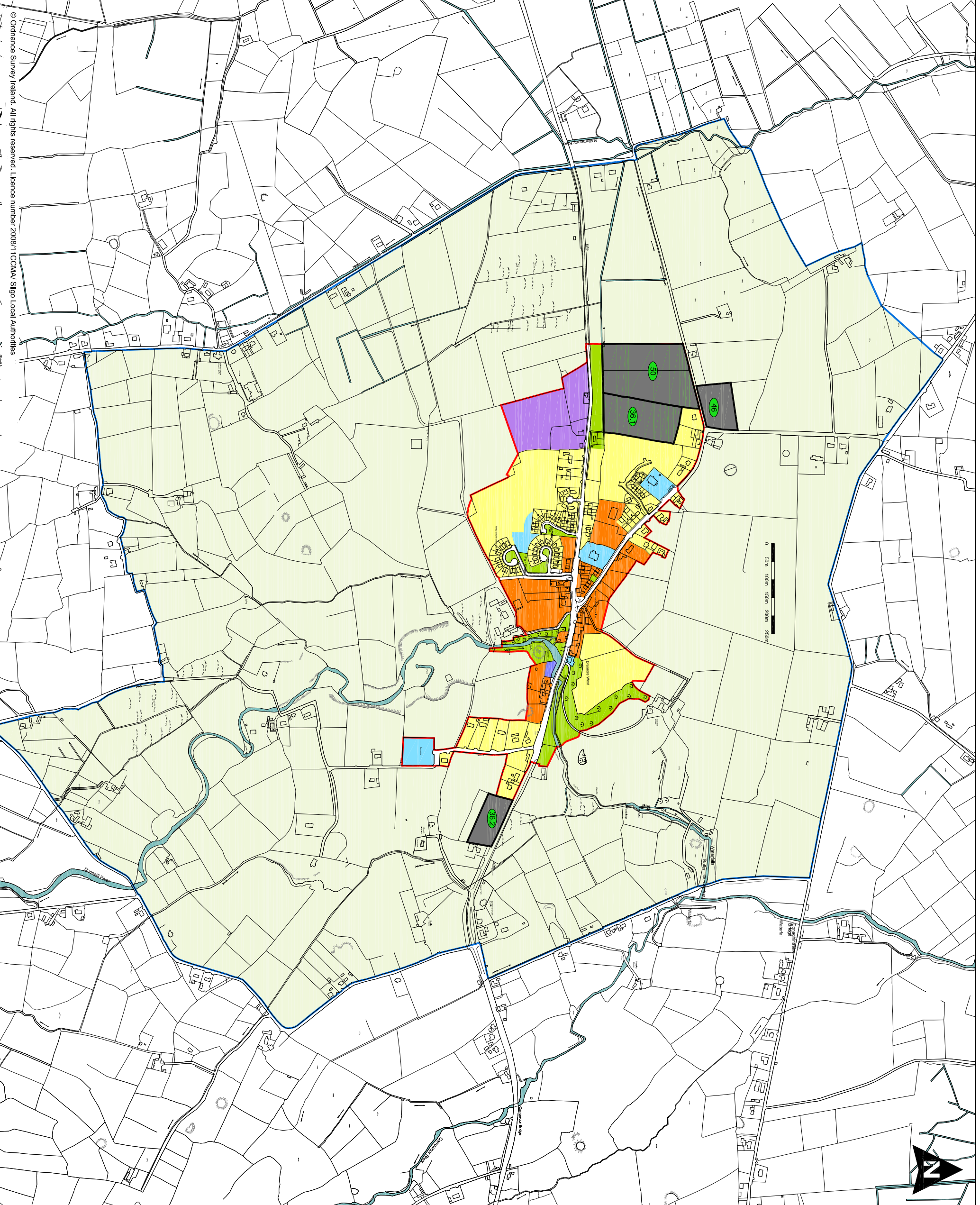




# Dromore West Zoning Map 1

submissions received

-  plan limit
-  development limit
-  residential uses
-  mixed uses
-  community facilities
-  business & enterprise
-  utilities
-  open space
-  sports and playing fields
-  buffer zone

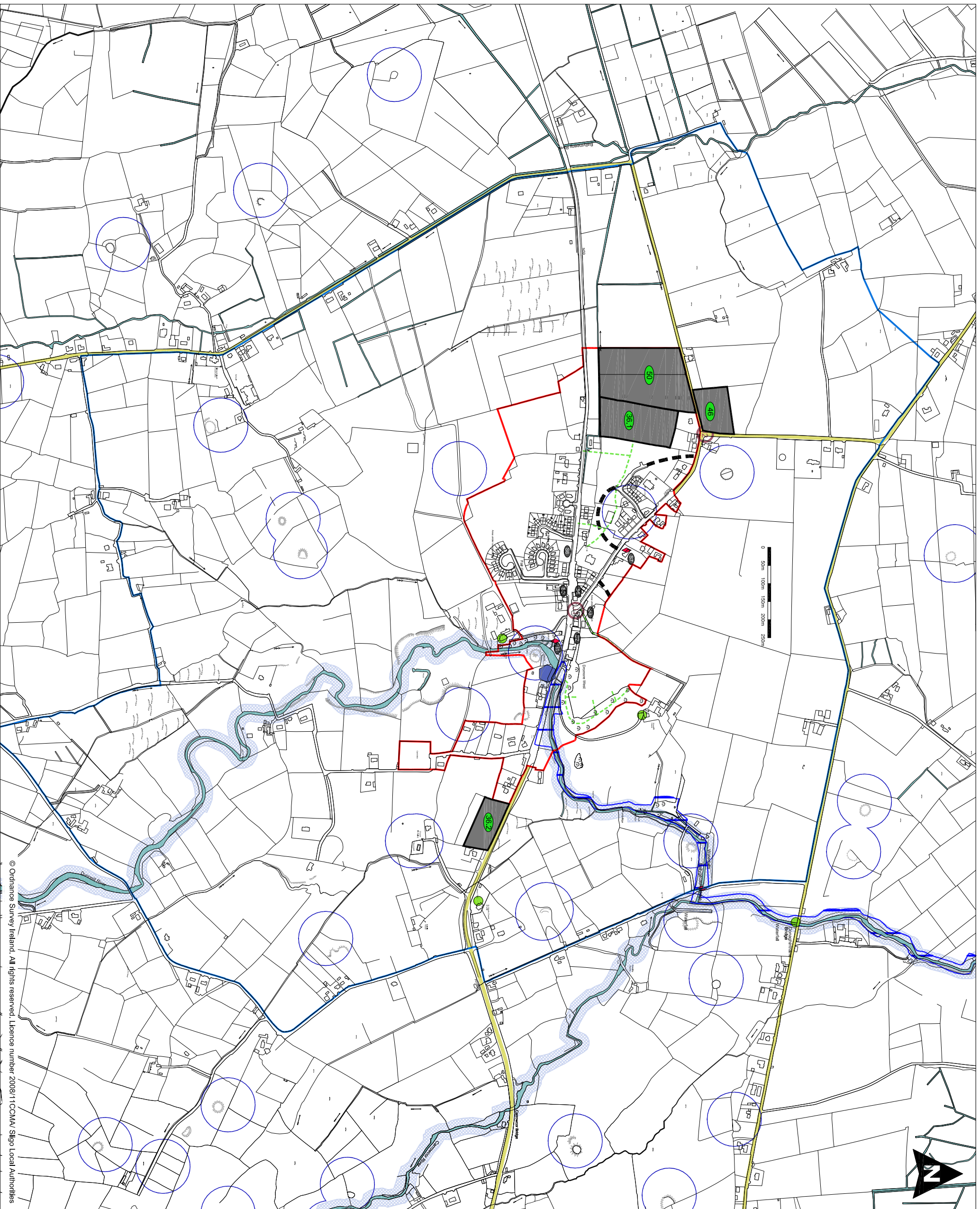




# Dromore West Objectives Map 2

submissions received

- plan limit
- development limit
- existing RPS structure
- proposed addition to RPS
- river walks, pedestrian and cycle links
- scenic route
- RMP
- PNHA
- WWTP Buffer zone (indicative)
- river buffer zone
- Key sites for streetscape design
- proposed road/street (indicative)
- Junction to be improved



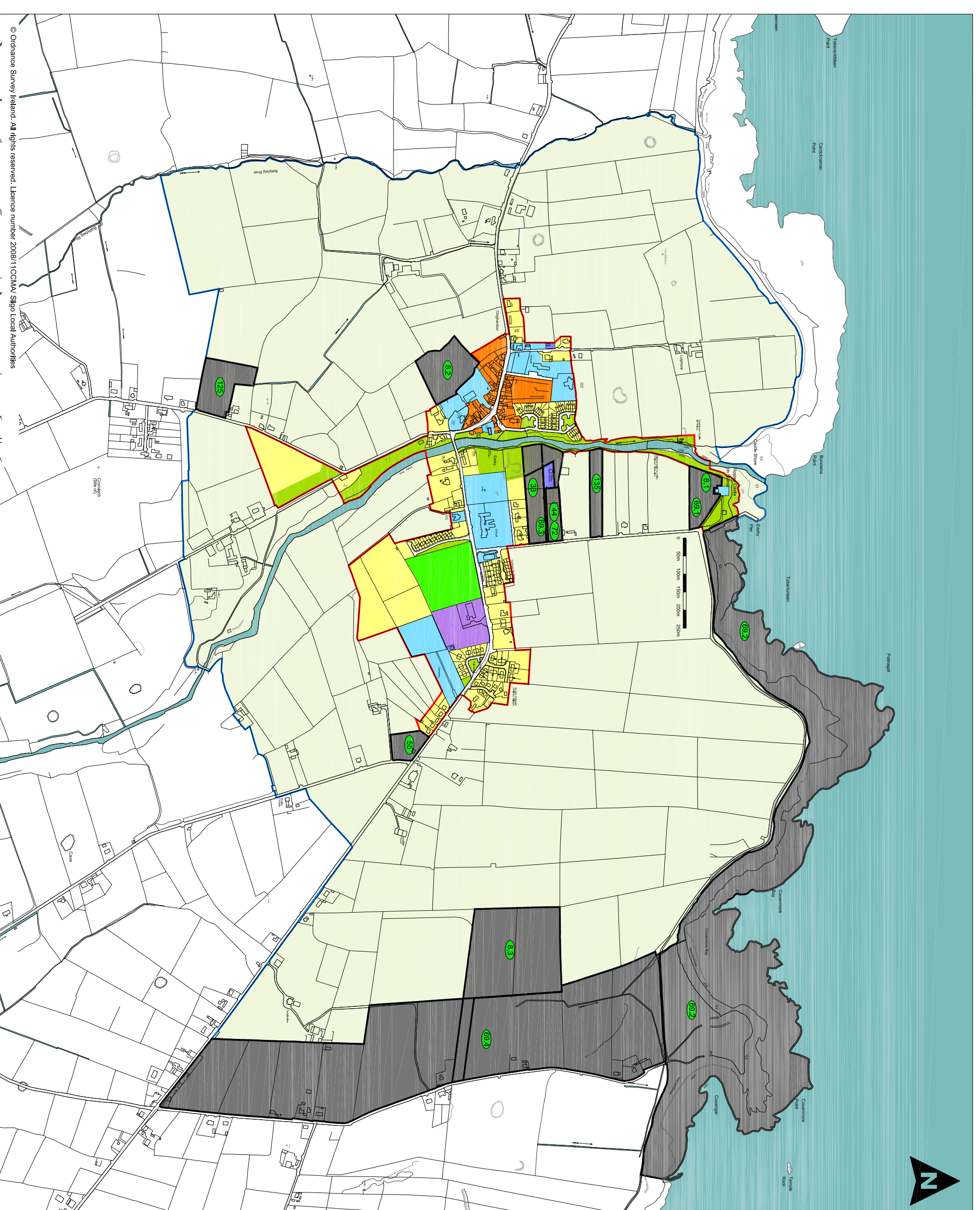


# Easkey

## Zoning Map 1

submissions received

- plan limit
- development limit
- residential uses
- mixed uses
- community facilities
- business & enterprise
- utilities
- open space
- sports and playing fields
- buffer zone
- tourism related uses



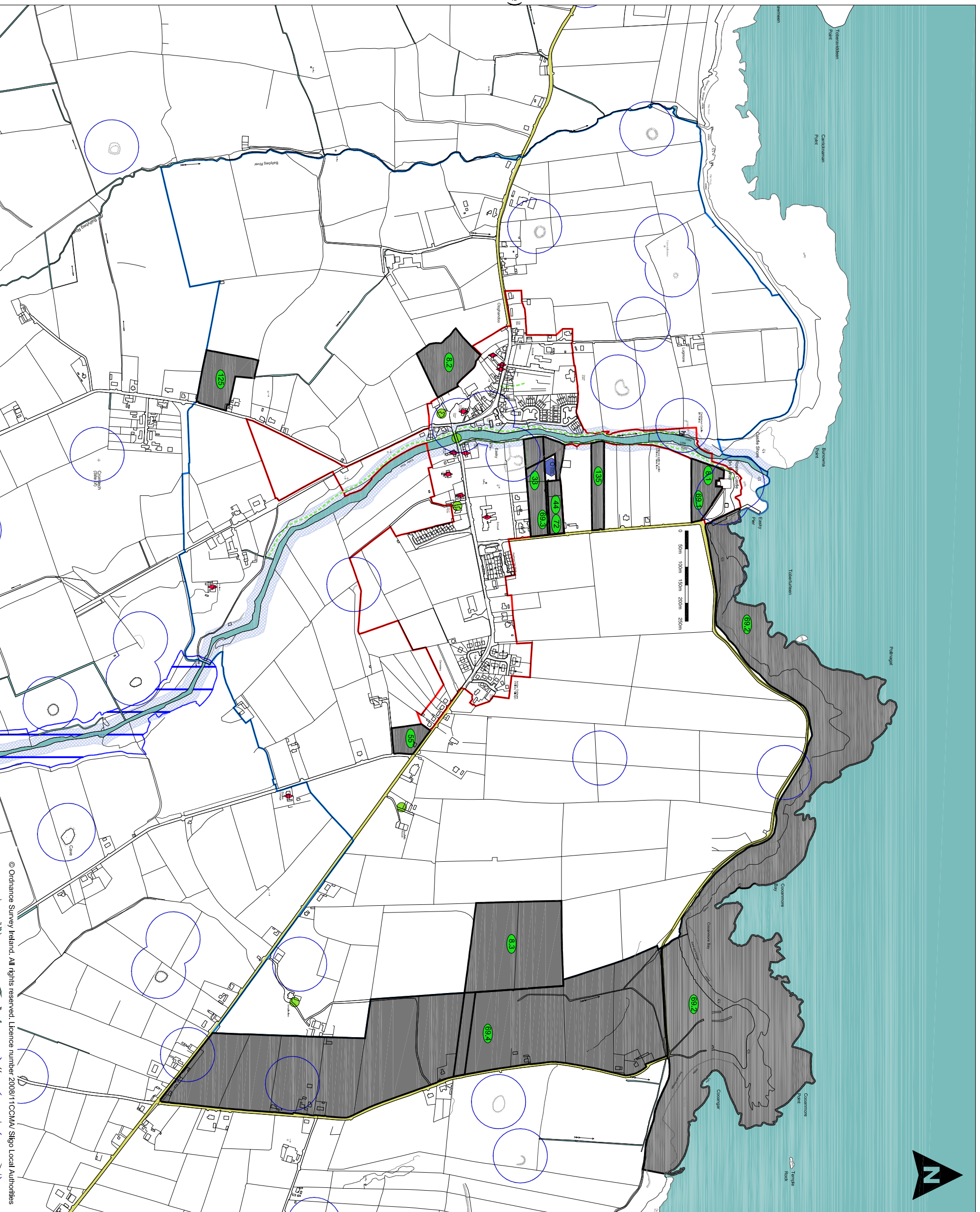


# Easkey

## Objectives Map 2

submissions received

- plan limit
- development limit
- existing RPS structure
- proposed addition to RPS
- river walks, pedestrian and cycle links
- scenic route
- RMP
- PNHA
- WWTP Buffer zone (indicative)
- river buffer zone
- for objectives relating to individual site refer to written objectives
















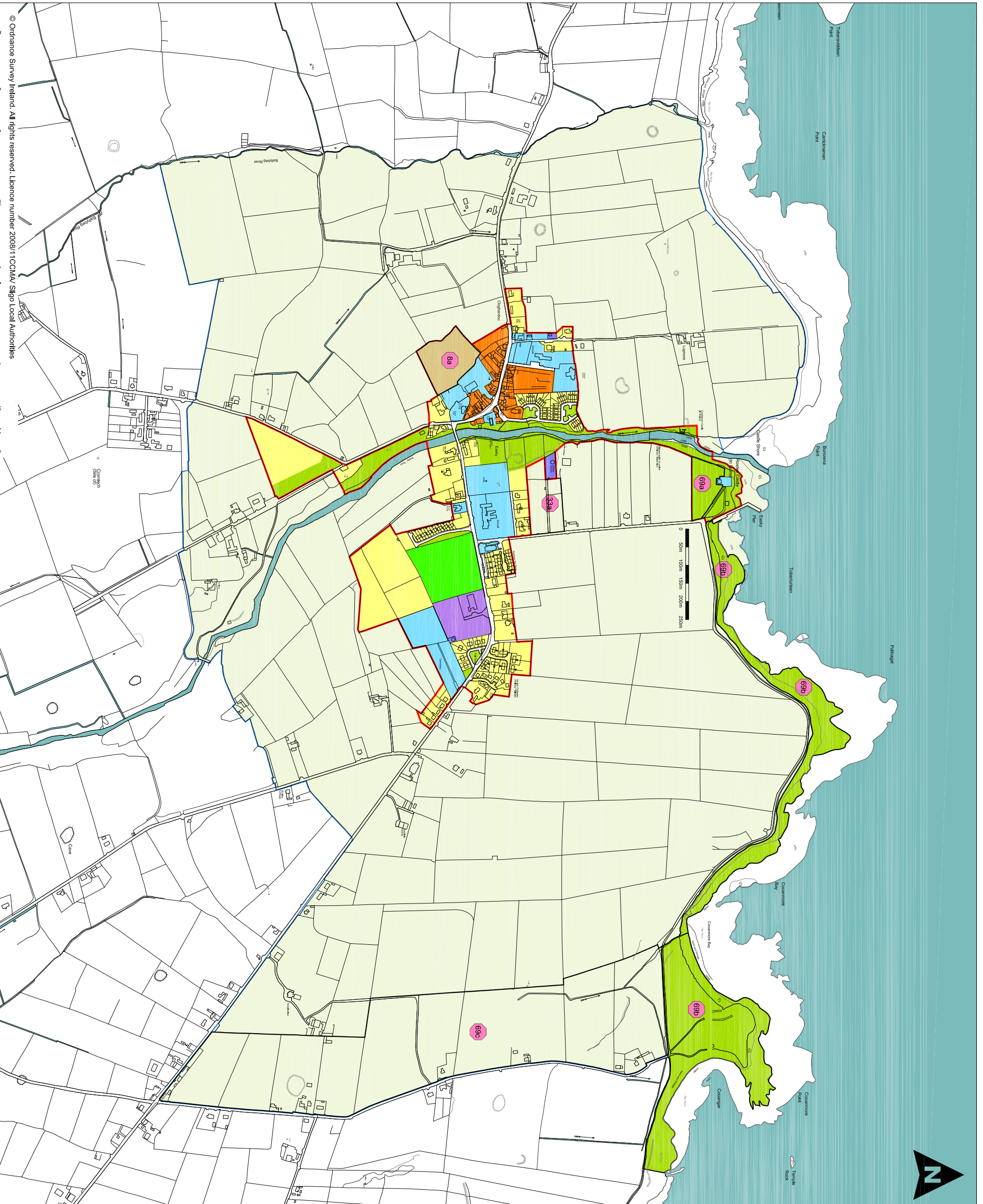


# Easkey

## Zoning Map 3

managers recommended  
amendments

-  plan limit
-  development limit
-  residential uses
-  mixed uses
-  community facilities
-  business & enterprise
-  utilities
-  open space
-  sports and playing fields
-  buffer Zone
-  tourism related uses





# Easkey

## Objectives Map 4

managers recommended amendments

- plan limit
- development limit
- existing RPS structure
- proposed addition to RPS
- river walks, pedestrian and cycle links
- scenic route
- RMP
- PNHA
- WWTP Buffer zone (indicative)
- river buffer zone
- for objectives relating to individual site refer to written objectives

